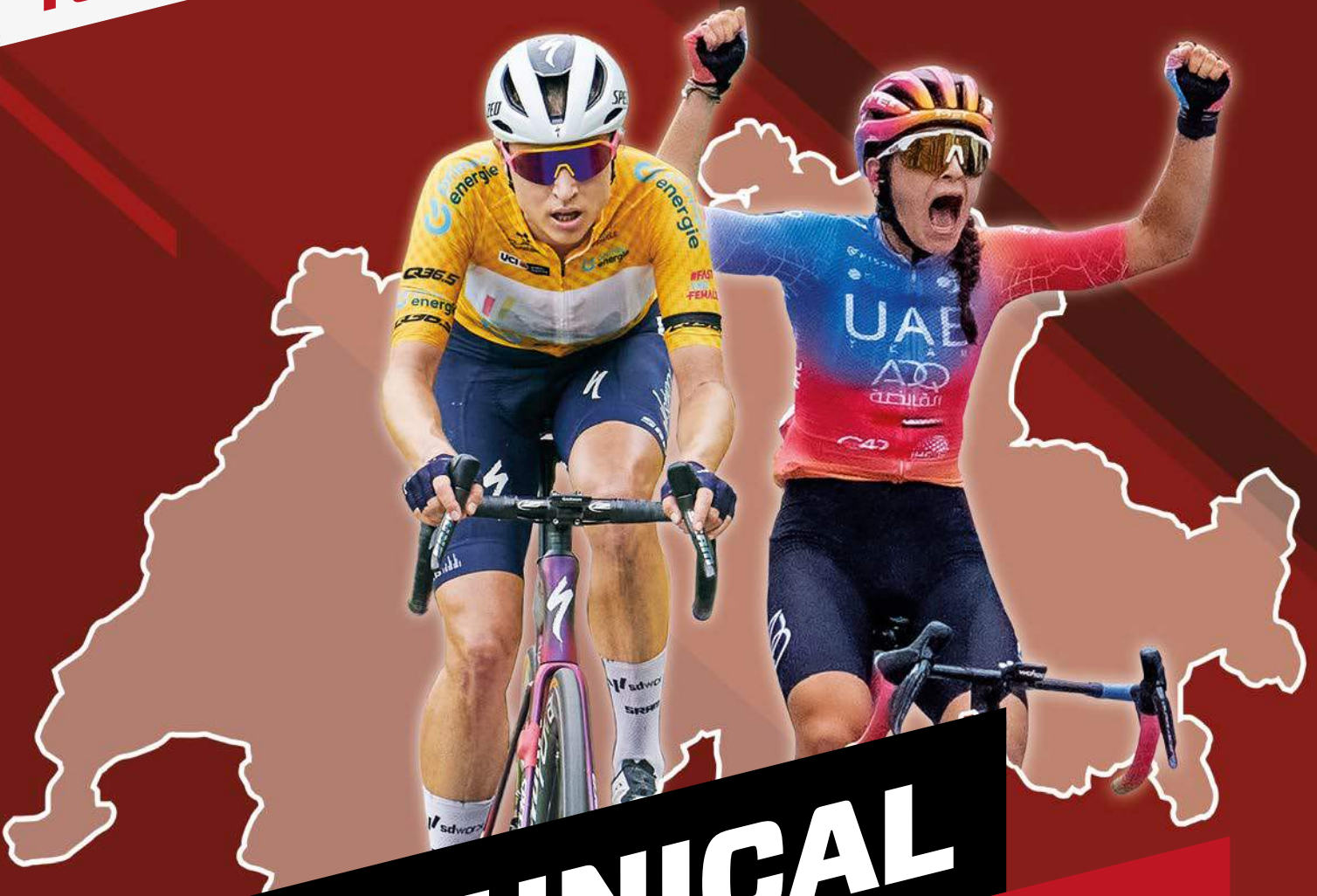


TOUR DE SUISSE 2024



TECHNICAL GUIDE



PREMIUM PARTNER



TIME KEEPER



HOST BROADCASTER



MEDIA PARTNER



RIGHTS OWNER



PROUD MEMBER OF



HOST





AT KAP



primeo
nergie

erine

ne

prim

sdworx
dolmans
landscaping group
UCI WOMEN'S WORLD TOUR

sdwo

prime
nergie

Q36

PEL



meo energie

FLEUR



SRAM.
Santini

WOLFF
TEAM
BONTRAGER

TREK

Segafredo®
ZANETTI

Drx

meo energie

meo energie

FLEUR





CONTENTS

Partners	6
Contact Details	8
Team-Hotels	9
ARA SKIP CAPITOL	9
BEPINK – BONGIOANNI	9
BRIDGELANE	9
CANYON//SRAM RACING	9
DSM – FIRMENICH POSTNL – WOMAN	9
EF EDUCATION – CANNONDAL	9
FDJ-SUEZ	9
FENIX-DECEUNINCK	9
LIDL-TREK WOMAN	9
LIV-ALULA-JAYCO WT	9
MOVISTAR TEAM WOMEN	9
ROLAND	9
SD WORX	9
ST. MICHEL – MAVIC – AUBER93	9
SWISS CYCLING WOMAN	9
TASHKENT CITY WOMAN	10
UAE TEAM ADQ	10
VISMA / LEASE A BIKE WOMAN	10
VOLKERWESSELS WOMANS PRO CYCLING TEAM	10
Hotels Directorate / UCI Commissionaires / Doctors	10
Hospital list	11
Teams	12
Signage	14
Convoy structure	16
Rules of the race	17
Media information & TV broadcasting	21
Route	22
Meeting plan	23
Important information	24
The key & code of conduct	26 – 27
1 st stage	28
2 nd stage	34
3 rd stage	39
4 th stage	48



MAIN PARTNER



General classification

PREMIUM PARTNER



GPM classification



Points classification



Best young rider



Stage winner

TIMEKEEPER



HOST BROADCASTER



RIGHTS OWNER



PRIME PARTNER




SUPPLIER

DT SWISS

FENNOTEX
 TEXTILE PROJECTS

TREK
Brunos⁺
ROUVY
SBIS
 Schweizerisches Büro für integrale Sicherheit
 Bureau suisse pour la sécurité intégrale
 Ufficio svizzero per la sicurezza integrale

**CHOPFAB
BOXER**

KOMPOTAI

Zaunteam
SPORTTIP

MÖVENPICK
 WEIN

parknsleep

GE HealthCare
STORZ
 KARL STORZ—ENDOSKOPE

cnlab
 Information Technology Research

**SPORT
SERVICE**
 ALLSPORT EVENT

**MEDIA
PARTNER**
**FANZONE
PARTNER**
**TICKETING
PARTNER**
Blick
gruppetto

livXp
ticketmaster[®]
**CHARITY-
PARTNER**
**EDUCATION
PARTNER**
**ROAD SAFETY
PARTNER**

Sporthilfe
Team Suisse

 Universität St. Gallen

PROUD MEMBER OF
HOST
SWISSTOPSPORT
 sport events – made in Switzerland

UCI **WORLD
TOUR**
UCI **WOMEN'S
WORLDTOUR**

**CYCLING
UNLIMITED**

**CONTACT DETAILS ORGANISATION****Event Director**

Olivier Senn
+41 79 528 41 60

Technical Director

Jonas Leib
+41 78 711 29 18

Race and Sports Director

David Loosli
+41 79 285 52 13

Sports Manager

Mathias Frank
+41 79 763 41 84

Project Manager

Caroline Jost
+41 79 790 85 97

Project Manager

Céline Rovescala
+41 79 347 96 71

Assistant

Anne Stahel
+41 79 287 48 70

Media Department

Ueli Anken
+41 79 638 18 18

Communication Manager

Patrick Huber
+41 79 883 47 71

Accommodation

Karin Breitenstein
+41 79 791 01 24

Advertising Convoy

Silvan Erdin
+41 79 450 55 36

Catering Hospitality

Mirjam Casanova
+41 79 484 94 87

Catering Hospitality

Christoph Jost
+41 79 427 47 90

Course Advertising

Moritz Sauer
+41 79 254 14 67

Doctors/Paramedic

Dr. Roland Kretsch
+41 79 808 82 30

Doctors/Paramedic

Dr. Andreas Koch
+41 79 808 82 40

Doctors/Paramedic

Dr. Raphael Siepe
+41 79 808 82 35

Entertainment

Urban Kaiser
+41 79 795 80 57

Finish Zone

Stephan Herzog
+41 79 418 27 52

Neutral Race Service

Martin Obrist
+41 79 334 03 51

Race Information

Georges Lüchinger
+41 78 647 04 40

Race Office

Stephan Wüthrich
+41 78 830 84 19

Race Safety

Arnold Henseler
+41 79 736 13 12

Course Safety

Beat Wettstein
+41 79 255 43 00

Safety Escort

Guido Sereinig
+41 79 955 47 72

Safety Manager

Lars Bertrams
+41 79 711 13 54

Race Signage

Pascal Bachmann
+41 79 650 84 88

Radio-Tour

Steve Bovay
+41 79 270 73 77

Start Zone

Stephan Bühler
+41 77 533 82 56

Tour Police

Fabio Zahner
+41 79 866 56 96

CONTACT DETAILS COMMISSIONARES**UCI, Commissionaire President**

Ernesto Maggioni
+39 292 515 53

UCI, TV/Support Commissaire

Gabriel Berthelot
+33 675 655 322

Swiss Cycling, Commissionaire

Frederica Occhini
+39 333 958 37 21

Swiss Cycling, Commissionaire

Andrea Marco Steiger
+41 79 238 19 98

Swiss Cycling, Commissionaire

Dario Bassi
+41 78 935 37 63

Swiss Cycling, Commissionaire

Sandro Coccioni
+39 348 777 94 77

Swiss Cycling, Commissionaire

Edy Zellweger
+41 79 451 06 30

Swiss Cycling, Commissionaire

Silvia Magni
+39 339 430 61 38

Swiss Cycling, Commissionaire

Matteo Martorini
+39 346 364 94 57

Swiss Cycling, Commissionaire

Nicolas Hrdina
+41 79 396 09 62

**TEAM-HOTELS****ARA SKIP CAPITOL**

14. - 18.6.2024
Modern Times Hotel
Chemin du Genévrier 20
1806 St. Legier / Vevey
info@moderntimeshotel.ch
+41 21 925 22 14

EF EDUCATION - CANNONDALE

14. - 18.6.2024
Grand Hôtel des Bains
Av. Des Bains 22
1201 Yverdons-les-Bains
events@bainsyverdon.ch
+41 79 535 72 34

MOVISTAR TEAM WOMEN

14. - 18.6.2024
Modern Times Hotel
Chemin du Genévrier 20
1806 St. Legier / Vevey
info@moderntimeshotel.ch
+41 21 925 22 14

BEPINK - BONGIOANNI

14. - 18.6.2024
Novotel Lausanne
Route de Condémine 35
1030 Bussigny
H0530@ACCOR.COM
+41 21 703 59 03

FDJ-SUEZ

14. - 18.6.2024
Grand Hôtel des Bains
Av. Des Bains 22
1201 Yverdons-les-Bains
events@bainsyverdon.ch
+41 79 535 72 34

ROLAND

14. - 18.6.2024
B&B Hotel Lully 3 Lakes
Rose de la Broye 3
1470 Lully
bb_7603@hotelbb.com
+41 26 664 86 86

BRIDGELANE

14. - 18.6.2024
Hotel Mövenpick Lausanne
Avenue de Rhodanie 4
1007 Lausanne
hotel.lausanne@movenpick.com
+41 21 612 72 80

FENIX-DECEUNINCK

14. - 18.6.2024
Novotel Lausanne
Route de Condémine 35
1030 Bussigny
H0530@ACCOR.COM
+41 21 703 59 03

SD WORX

14. - 18.6.2024
Chalet RoyAlp Hôtel & SPA
Domaine de Rochegrise
1884 Villars-sur-Ollon
info@royalp.ch
+41 24 495 90 90

CANYON//SRAM RACING

14. - 18.6.2024
Hotel de Chailly
Route des Châtaigniers 1
1816 Chailly-Montreux
hello@hdc.ch
+41 21 964 21 51

LIDL-TREK WOMAN

14. - 18.6.2024
Hotel Ibis Lausanne
Chemin de l'Esparcette 4
1023 Crissier
h1185-am@accor.com
+41 21 637 28 28

**ST. MICHEL - MAVIC -
AUBER93**

14. - 18.6.2024
Hotel St. Christophe
Rte de Lavey 4,
1880 Bex
hotel@stchristophesa.com
+41 24 485 29 77 /
+41 79 639 01 11

**DSM - FIRMENICH POSTNL -
WOMAN**

14. - 18.6.2024
Novotel Lausanne
Route de Condémine 35
1030 Bussigny
H0530@ACCOR.COM
+41 21 703 59 03

LIV-ALULA-JAYCO WT

14. - 18.6.2024
Hotel Ibis Lausanne
Chemin de l'Esparcette 4
1023 Crissier
h1185-am@accor.com
+41 21 637 28 28

SWISS CYCLING WOMAN

14. - 18.6.2024
Hotel de Chailly
Route des Châtaigniers 1
1816 Chailly-Montreux
hello@hdc.ch
+41 21 964 21 51

**TASHKENT CITY WOMAN**

14. - 18.6.2024
Hotel Vatel
Rue Marconi 19
1920 Martigny
info@hotelvatel.ch
+41 27 720 13 00

VISMA / LEASE A BIKE WOMAN

14. - 18.6.2024
mARTigny BoutiqueHôtel
Rue des Vorziers 7
1920 Martigny
valerie.frey@martigny-hotel.ch
+41 79 766 83 75

UAE TEAM ADQ

14. - 18.6.2024
VIU Hôtel
Avenue Centrale 152
1884 Villars-sur-Ollon
reservation@hotelviu.ch
+41 24 496 38 38

**VOLKERWESSELS WOMANS
PRO CYCLING TEAM**

14. - 18.6.2024
Modern Times Hotel
Chemin du Genévrier 20
1806 St. Legier / Vevey
info@moderntimeshotel.ch
+41 21 925 22 14

HOTEL DIRECTORATE

15. - 17.6.2024
VIU Hôtel
William MAS
Avenue Centrale 152
1884 Villars-sur-Ollon
reservation@hotelviu.ch
+41 24 496 38 38

17. - 18.6.2024
Grand Hôtel des Bains
Sonia Huber
Av. Des Bains 22
1201 Yverdons-les-Bains
events@bainsyverdon.ch
+41 79 535 72 34

HOTELS UCI COMMISSIONAIRES

14. - 17.6.2024
Villa Toscane
Bérénice Matt
Rue du Lac 2/8
1815 Montreux
events@royalplaza.ch
+41 21 962 50 08

17. - 18.6.2024
Hotel Du Port
Reception-Team
Rte du Port 3
1470 Estavayer-le-Lac
hotel-du-port@estavision.ch
+41 26 664 82 82

HOTELS DOCTORS

14. - 15.6.2024
Sport Resort Fiesch
Eveline Zenhäusern
Feriendorf 1
3984 Fiesch
info@sport-resort.ch
+41 27 970 15 15

15. - 17.6.2024
VIU Hôtel
William MAS
Avenue Centrale 152
1884 Villars-sur-Ollon
reservation@hotelviu.ch
+41 24 496 38 38

17. - 18.6.2024
Hotel Le Rive Sude
Reception-Team
Rue de l'Hôtel-de-Ville 16
1470 Estavayer-le-Lac
info@lerivesud.ch
+41 26 663 92 92



HOSPITAL LIST

Emergency numbers

144 – Emergency rescue service
117 – Police
118 – Fire station
0800 140 140 – Break-down service
112 – International emergency call

1st stage, Saturday 15th June Villars-sur-Ollon – Villars-sur-Ollon

Spital Lausanne
Rue du Bugnon 46
1011 Lausanne
+41 21 314 11 11

Inselspital Bern
Freiburgstrasse 18
3010 Bern
+41 31 632 21 11

Spital Sitten
Av. Du Gand-Chamsec 80
1951 Sion
+ 41 27 603 40 00

Hospital De Martigny
Av. De la Fusion 27
1920 Martigny
+41 27 603 90 00

Hospital Monthes Rte de Morgins 54
1870 Monthey
+41 58 773 21 12

Hospital Riviera-Chablais
Av. De la Prairie 3
1800 Vevey
+41 58 773 55 55

2nd stage, Sunday 16th June Aigle CMC – Villars-sur-Ollon

Spital Lausanne
Rue du Bugnon 46
1011 Lausanne
+41 21 314 11 11

Inselspital Bern
Freiburgstrasse 18
3010 Bern
+41 31 632 21 11

Spital Sitten
Av. Du Gand-Chamsec 80
1951 Sion
+ 41 27 603 40 00

Hospital De Martigny
Av. De la Fusion 27
1920 Martigny
+41 27 603 90 00

Hospital Monthes Rte de Morgins 54
1870 Monthey
+41 58 773 21 12

Hospital Riviera-Chablais
Av. De la Prairie 3
1800 Vevey
+41 58 773 55 55

3rd stage, Monday 17th June Vevey – Champagne

Hôpital Intercantonal de la Broye
Av. de la Colline 3
1530 Payerne
+41 27 603 90 00

Hôpital d'Yverdon-les-Bains
Rue d'Entremonts 11
1400 Yverdon-les-Bains
+41 24 424 44 44

Central hospitals (prio helicopter)

Centre hospitalier universitaire vaudois (CHUV)
Rue du Bugnon 46
1005 Lausanne
+41 21 314 11 11

D Inselspital Bern
Freiburgstrasse 18
3010 Bern
+41 31 632 21 11

4th stage, Tuesday 20th June Champagne- Champagne

Réseau hospitalier neuchâtelois LCdF
Chasseral 20
2303 La Chaux-de-Fonds
+41 32 967 21 11

Réseau hospitalier neuchâtelois Pourtalès
Maladière 45
2000 Neuchâtel
+41 32 713 30 00

Hôpital d'Yverdon-les-Bains
Rue d'Entremonts 11
1400 Yverdon-les-Bains
+41 24 424 44 44

Central hospitals (prio helicopter)

Centre hospitalier universitaire vaudois (CHUV)
Rue du Bugnon 46
1005 Lausanne
+41 21 314 11 11

Inselspital Bern
Freiburgstrasse 18
3010 Bern
+41 31 632 21 11



TEAMS

UCI WOMEN'S WORLD TEAMS



**Canyon//
Sram Racing**



**DSM - Firmenich
POSTNL - Women**



FDJ-Suez



**Movistar Team
Women**



Roland



SD Worx

UCI WOMEN'S CONTINENTAL TEAMS



Ara Skip Capitol



Bepink - Bongioanni



Bridgelane



**Volkerwessels Womens
Pro Cycling Team**



**Fenix -
Deceuninck**



Lidl-Trek Women



**LIV-Alula-
JAYCO WT**



UAE Team ADQ



**Visma / Lease a Bike
Woman**



**EF Education-
Cannondale**



**St. Michel - Mavic -
Auber93**



Tashkent City Woman

NATIONAL TEAM




**Swiss Cycling
Women**

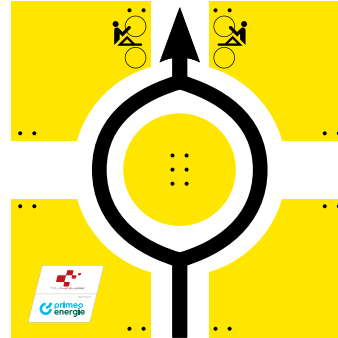


SIGNAGE

Race signage



Race signage roundabouts



Race office



Race office



Media



Bureau UCI



Teams



Medical Control



PPO



Commissaire



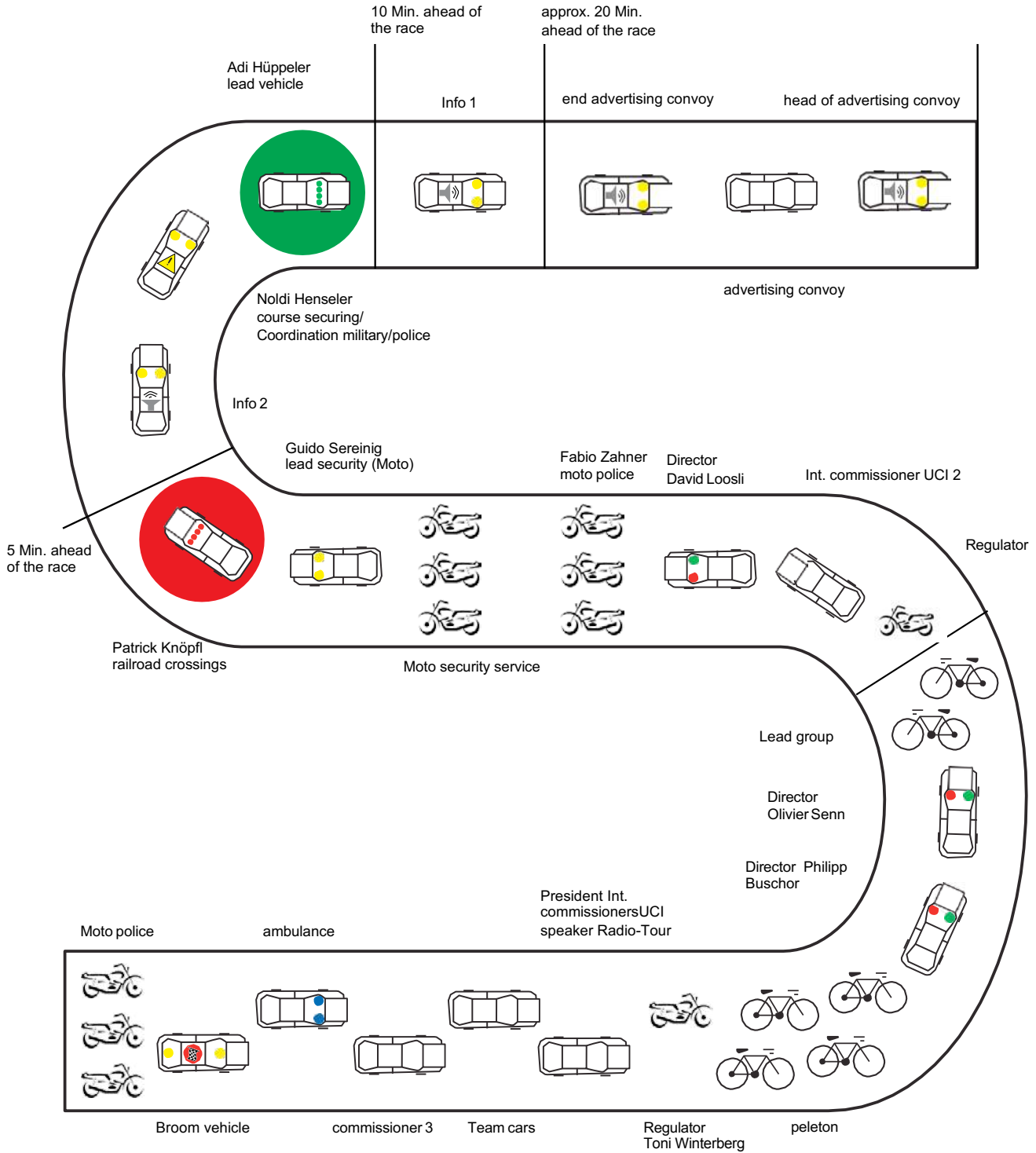



Distance signs







CONVOY STRUCTURE



 After the passage of the leading car with the 4 green rotating beacons (10 min. ahead of the race) the road user is not allowed to drive towards the race.

 After the passage of the car with the 4 red rotating beacons (approx. 5 min. ahead of the race) the traffic is being stopped until the follow-up vehicle's passage.

 After the follow-up car's passage the traffic can be re-opened.



RULES OF THE RACE

ARTICLE 1. ORGANISATION

The Tour de Suisse Women is organised by Verein Tour de Suisse (Rotbuchstrasse 46, 8037 Zürich) according to the rules of Union Cycliste International (UCI). The tour will take place from 15 to 18 June 2024.

ARTICLE 2. TYPE OF EVENT

The Tour de Suisse Women is open for the “Women Elite” category. It is listed in the UCI calendar. The race falls into the UCI Women’s World Tour class. The UCI points distribution system is applied according to Article 2.10.017.

ARTICLE 3. PARTICIPANTS

According to Article 2.1.005 of the UCI Rules the following teams are eligible to enter the race:

UCI Women’s WorldTeams – UCI women’s continental teams – UCI cyclo-cross professional teams – National teams.

According to Article 2.2.003 of the UCI rules, the number of registered riders is limited to 6.

Teams must be composed by minimum 4 and maximum 6 riders, Article 2.2.003bis.

ARTICLE 4. RACE HEADQUARTERS

On Friday 14 June 2024, race headquarters will be open from 2:00 p.m to 5.45 p.m. in the Headquarter Grande Salle de Villars, Route du Village 6, Villars-sur-Ollon.

The participants will be confirmed and the persons responsible for the teams can collect the start numbers from race headquarters between 3.30 p.m. and 4.45 p.m. on 14 June 2024.

The meeting of the team managers, which is organised in accordance with Article 2.2.093 of the UCI Rules, will be held in Grande Salle de Villars, Route du Village 6, Villars-sur-Ollon at 5.00 p.m. on 14 June 2024, in the presence of the members of the Commissaires’ Panel.

ARTICLE 5. START OF THE RACE

According to Article 2.3.009 of the UCI Rules, the riders must have entered their names on the signature sheet no later than 10 minutes before the start of the race. Under threat of disqualification, it is mandatory for the riders to sign the start list.

ARTICLE 6. RADIO TOUR

The information from Radio Tour can be received on a new digital communication system. Receivers will be distributed near the permanence before the team managers meeting for a deposit of € 100.-. This service will be provided by Swisscom for each stage.

ARTICLE 7. NEUTRAL RACE SERVICE

The neutral race service will be provided by the Trek race service with 3 neutral service vehicles.

ARTICLE 8. FEEDING PROCEDURES AT TIME TRIALS

Feeding is not allowed during time trial stages (stage 2).

ARTICLE 9. INCIDENTS DURING THE LAST 3 KILOMETERS

In the event of a properly ascertained fall, damage to tyres or technical defects during the last three kilometres of a day’s stage, the rider who has suffered the accident shall be credited with the time of the rider accompanying him or her at the time of the accident. His or her ranking shall depend on the crossing of the finish line.

If it is not possible for a rider to cross the finish line due to a fall during the last three kilometres, he or she shall be put in last place for the stage and credited with the time of the rider accompanying him or her at the time of the accident.

According to Article 2.6.027 of the UCI Rules, this provision shall not apply for the following finishes: 1st stage in Villars sur Ollon, 2nd stage in Villars sur Ollon.



ARTICLE 10. CUT-OFF TIMES

The cut-off times have been determined in accordance with the characteristics of the stages, namely:

Stages of medium difficulty:

12% 3rd and 4th stage

Mountain stages:

15% 1st

Time trials:

25% 2nd stage

According to Article 2.6.032 of the UCI Rules, in unforeseeable, exceptional cases or in cases of force majeure, the Commissaires' Panel may alter the cut-off times after consulting the organiser.

ARTICLE 11. CLASSIFICATIONS - RANKINGS - TIME CREDITS (BONUSES)

The following time credits (bonuses) shall be granted in accordance with Articles 2.6.019 to 2.6.021:

- For each stage time credits of 10 s - 6 s - 4 s shall be granted at the finishing line for the three riders crossing the line.
- For each React sprint ranking, time credits of 3 s - 2 s - 1 s
- shall be awarded to the first three riders.

The time bonuses shall be assigned solely to the overall classification.

A. Individual overall ranking according to time

Article 2.6.014 of the UCI Rules: The individual overall ranking according to time shall be created by adding the times registered in each stage.

The leader in the individual overall ranking according to time shall wear the yellow PRIMEO ENERGIE jersey.

According to Article 2.6.015 of the UCI Rules, the fractions of seconds measured during the individual time trial stages shall be added together in the case of a tie in the individual overall ranking according to time, in order to distinguish between riders with identical times.

If this too results in a tie or if there are no individual time trial stages, the total places achieved at each stage will be used and in the final instance the place achieved in the last stage of the race.

B. WIR-Bank Queen of the Mountains classification

The WIR-Bank Queen of the Mountains classification shall be calculated by adding the points achieved during the 8 Queen of the Mountains rankings.

The points shall be allocated as follows:

	1 st cat.	2 nd cat.	3 rd cat.
1 st	12 Pt.	6 Pt.	3 Pt.
2 nd	8 Pt.	3 Pt.	2 Pt.
3 rd	6 Pt.	1 Pt.	1 Pt.
4 th	4 Pt.		
5 th	2 Pt.		

An overall Queen of the Mountains ranking shall be created according to the number of points achieved in all Queen of the Mountains rankings.

The leader in the classification shall wear the red WIR-Bankd Queen of the mountain jersey.

According to Article 2.6.017 of the UCI Rules, the following criteria shall be applied to determine the ranking order in the case of equal scores in the final Queen of the Mountains classification:

1. Number of first places in the highest category of the Queen of the Mountains ranking
2. Number of first places in the next lowest category etc.
3. Individual overall ranking according to time

To qualify for prizes according to the final Queen of the Mountains classification, the winners must have completed the entire route of the tour within the set cut-off times in accordance with Article 2.6.032 of the UCI Rules.

C Point classification React

The point classification is calculated by adding the points achieved on reaching the finishing line and in the React sprint rankings. The points shall be allocated as follows:

Reaching the finishing line:

The points shall be allocated as follows for stages 1 - 4:

1 st	12 points
2 nd	8 points
3 rd	6 points
4 th	4 points
5 th	2 points



Interim sprints:

The points shall be allocated as follows for each of the 3 React sprints:

1 st	4 points
2 nd	2 points
3 rd	1 point

Points can be gained in each of the React interim sprints of the following stages

1 st stage	Villars sur Ollon – Villars sur Ollon	42.6 km
3 rd stage	Vevey – Champagne	105.5 km
4 th stage	Champagne – Champagne	108.9 km

The leader in the classification shall wear the black React jersey.

In the case of equal scores in the final sprint points classification, the following criteria shall be applied to determine the ranking order:

1. Number of stage wins
2. Number of wins in the sprint rankings
3. Individual overall ranking according to time

To qualify for prizes according to the final sprint points classification, the winners must have completed the entire route of the tour within the set cut-off points in accordance with Article 2.6.032 of the UCI Rules.

D.D. “Best young rider” in the general Lend classification

The classification the “best young rider” is for all riders born at 1st January 1999 or later.

The best young rider in the general classification shall wear the white Lend jersey.

E. Most combative rider

The rider who is considered as the most combative rider, shall wear the special number in the following stage and will receive a daily prize, Magnum bottle of alcohol-free wine.

2. Team classification

According to Article 2.6.016 of the UCI Rules, the team classification for the day shall be created from the total of the times of the first 3 riders of each team. In the case of equal scores, the places of the teams shall be determined by adding the times achieved by their first three riders for the stage. If the scores are still equal, the places shall

be calculated on the basis of the best rider for each team in the ranking for the stage. The overall team classification shall be calculated from the total of the three best individual times for each team in all stages of the race. In the case of equal scores the following criteria shall be used to determine the ranking order:

1. Number of first places in the team ranking for the day
2. Number of second places in the team ranking for the day etc.

If the scores are still equal after this, the teams shall be differentiated on the basis of their best riders in the individual overall ranking. All teams with fewer than 3 riders shall be excluded from the overall team ranking.

ARTICLE 12.

PRIZES

The following prizes and special awards shall be awarded for the Tour de Suisse:

	For each stage		Overall classification	
1 st	€	1'100	€	4'000
2 nd	€	600	€	1'700
3 rd	€	350	€	1'100
4 th	€	300	€	800
5 th	€	250	€	700
6 th	€	200	€	600
7 th	€	180	€	500
8 th	€	180	€	400
9 th	€	160	€	300
10 th	€	140	€	200
11 th	€	120	€	150
12 th	€	120	€	150
13 th	€	120	€	150
14 th	€	120	€	125
15 th	€	120	€	125
16 th	€	100	€	100
17 th	€	100	€	100
18 th	€	100	€	100
19 th	€	100	€	100
20 th	€	100	€	100
	€	4'560	€	12'000

After each stage

Wearer of the yellow jersey €100.00
(Total € 300 for 3 stages)

Total overall classification € 30'540.00



2. Mountains classification

Winner of the final Queen of the Mountains classification: € 1'000.00

Total prizes “Queen of the Mountains classification” € 1'000.00

3. Point classification React

Winner of the final React Points classification: € 1'000.00

Total prizes for “Points classification React”: € 1'000.00

4. Best young rider classification

Winner of the final Lend.ch best young rider classification: € 1'000.00

Total prizes “Best young rider”: € 1'000.00

The total prize money for the Tour de Suisse shall amount to:

€ 33'540.00

ARTICLE 13. ANTI-DOPING

The anti-doping checks shall be carried out in accordance with the UCI Rules. The checks shall be carried out in the medical inspection vehicle, which shall always be located immediately beyond the finish line after each stage.

ARTICLE 14. PODIUM CEREMONY

According to Article 1.2.112 of the UCI Rules, it is compulsory for the following riders to take part in the podium ceremony:

- the winner of the stage
- the leaders of the following special classifications: overall classification, Queen of the Mountains classification, points classification, ‘best young rider’ & the “most combative” rider of the stage.

The riders shall appear on the podium behind the finishing line right after their arrival

The following riders have to take part in the final podium ceremony:

- the first three of the Tour de Suisse Women
- the winners of the special classifications: overall classification, Queen of the Mountains classification, points classification, best young rider
- the leader in the UCI WorldTour classification after the Tour de Suisse (if present)

The leader in each ranking must wear the corresponding leader jersey. If a rider is leading in several classifications, Article 2.6.018 of the UCI Rules shall apply as regards the wearing of the various jerseys.

At the start of every stage, the wearers of the 4 ranking jerseys – PRIMEO ENERGIE, WIR-Bank, React and Lend.ch – must position themselves in the first row 5 minutes before the start. A penalty will be imposed for failure to appear, Article 2.12.007 of the UCI Rules.

Press conference: According to Articles 2.2.081 and 2.2.082 of the UCI Rules, the organiser may call upon riders to attend a press conference in the press room.

ARTICLE 15. PENALTIES

All penalties shall be handled according to the UCI Rules.

ARTICLE 16. ENVIRONMENTAL PROTECTION

The riders are not allowed to carelessly jettison food, feeding bags, food wrapping, bottles, clothes etc. They are not allowed to throw any items onto the track. Biologically degradable material must be used wherever possible. It is not permitted to use or carry glass, Article 2.2.025 of the UCI Rules.

The litter zones are signposted along the route in accordance with Article 2.3.026 of the UCI Rules.

ARTICLE 17. INSPECTIONS TO PREVENT TECHNICAL CHANGES TO BICYCLES

Before and after each stage the Commissionaires Panel may stipulate that certain riders appear for inspection, together with the bicycle used in the stage in question, immediately after crossing the finishing line when the inspections is taken place after the stage. These inspections shall be carried out in accordance of the UCI Rules.



MEDIA INFORMATION

Media officer and responsible media centre

Ueli Anken
+41 79 638 18 18
media@tds.ch

Locations media centre

STAGE 1 & 2
Hub Villars-sur-Ollon
Grande Salle de Villars
Route du Village 6
1884 Villars-sur-Ollon

Opening hours:
Saturday, 15th June 12:00 – 21:00

STAGE 3 & 4
Champagne
Chem. de Praz 2
1424 Champagne

Opening hours:
Sunday, 16th June 09:00 – 21:00
Monday, 17th June 12:00 – 21:00
Tuesday, 18th June 11:00 – 21:00

TV BROADCASTING



SRF2 | SRF Info

1st stage | from 11:15 | SRF zwei
2nd stage | from 11:00 | SRF Info
3rd stage | from 15:30 | SRF Info
4th stage | from 15:00 | SRF zwei



RTS2

1st stage | from 10:50 | RTS 2
2nd stage | from 10:30 | RTS 2
3rd stage | from 15:00 | RTS 2/web
4th stage | from 15:00 | RTS 2/web

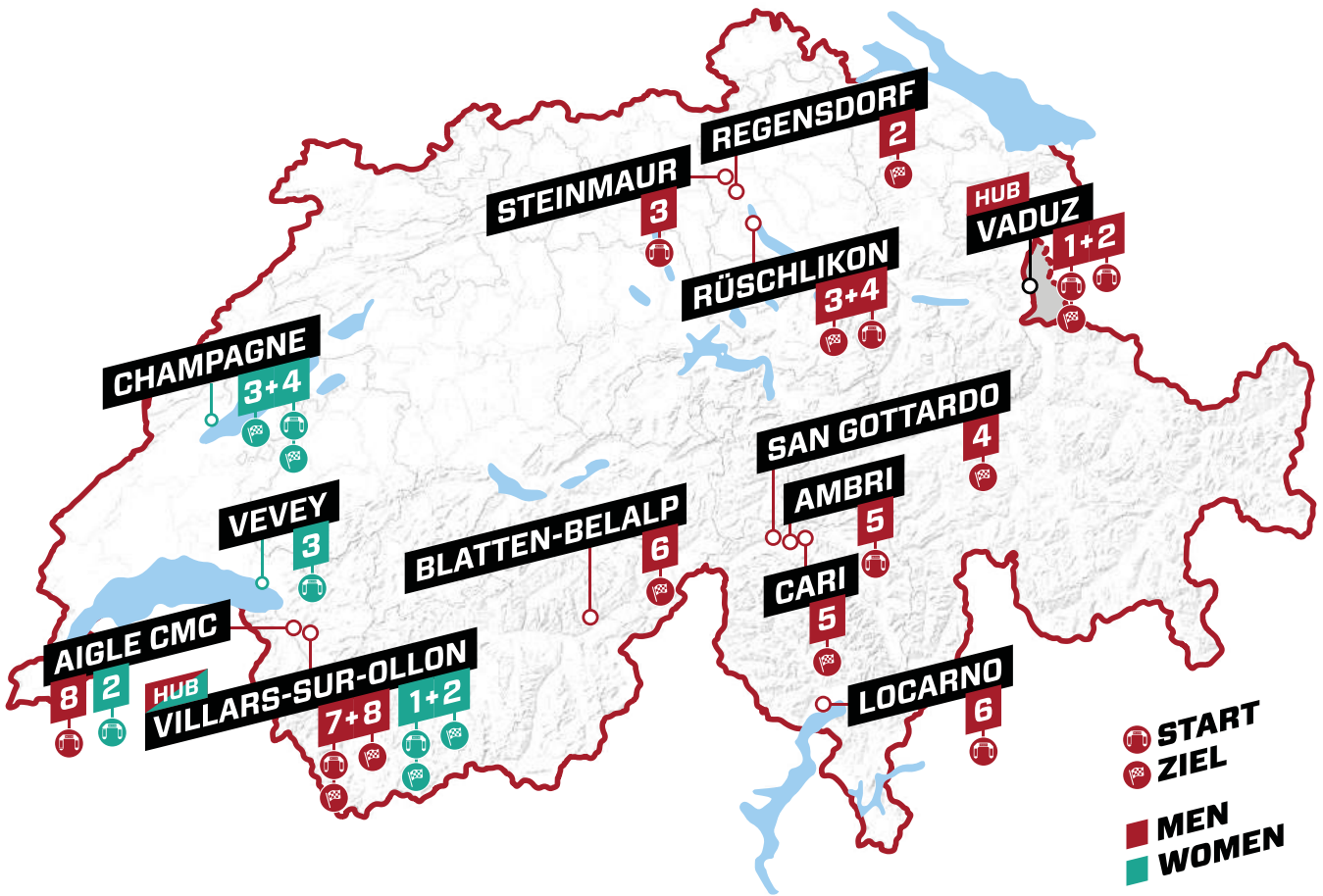


RSI LA2

1st stage | live TV/web
2nd stage | live TV/web
3rd stage | live TV/web
4th stage | live TV/web



ROUTE



STAGE	DAY	DATE	START	FINISH	CHARACTERISTICS
1 st stage	Saturday	15.6.	Villars-sur-Ollon	Villars-sur-Ollon	Mountain stage
2 nd stage	Sunday	16.6.	Aigle-CMC	Villars-sur-Ollon	Individual Time Trial
3 rd stage	Monday	17.6.	Vevey	Champagne	Hilly stage
4 th stage	Tuesday	18.6	Champagne	Champagne	Hilly stage



MEETING PLAN VILLARS-SUR-OLLON

DATE	FROM	TO	MEETING	LOCATION	PARTICIPANTS
Friday, 14th June	14h00	17h45	Opening hours race office	Grande Salle de Villars Route du Village 6 Villars-sur-Ollon	Media/Partner/Staff
	14h30	15h00	Meeting TdS- Organisation & Commissaires	Grande Salle de Villars Route du Village 6 Villars-sur-Ollon	Directors TdS Commissaires UCI/national
	15h30	16h45	Licence control, bib number distribution	Grande Salle de Villars Route du Village 6 Villars-sur-Ollon	Commissaires UCI Swiss Timing Sports directors
	17h00	17h30	Meeting sports directors	Grande Salle de Villars Route du Village 6 Villars-sur-Ollon	Directors TdS Commissaires UCI Teams

GPS PERMANENCE



**IMPORTANT INFORMATION**

STAGE		LOCATION	KM	TIMES
1st stage	Saturday, 15th June	Villars-sur-Ollon - Villars-sur-Ollon	58.6	
Villars-sur-Ollon	Permanence	Grande Salle de Villars, Route du Village 6		10:00 - 18:00
	Media centre	Grande Salle de Villars, Route du Village 6		09:00 - 21:00
	Riders Sign-In	Showtruck, Place du Rendez-Vous		9:30 - 10:50
	VIP Zone	Place du Rendez-Vous		10:00 - 18:00
	Start	Place du Rendez-Vous		11:00
	Werbekolonne			11:45 - 13:30
	Village, Showtruck, Kids World HUB	Place du Rendez-Vous		10:00 - 18:00
	TV broadcasting			11:15 - 17:55
	Finish	Place du Rendez-Vous		12:45
2nd stage	Sunday, 16th June	Aigle-CMC - Villars-sur-Ollon	15.7	
Villars-sur-Ollon	Media centre	Grande Salle de Villars, Route du Village 6		08:30 - 21:00
	Permanence	Grande Salle de Villars, Route du Village 6		09:30 - 18:00
	Village, Showtruck, Kids World HUB	Place du Rendez-Vous		10:00 - 17:30
	VIP Zone	Place du Rendez-Vous		10:00 - 17:30
	Finish 1 st Rider	Place du Rendez-Vous		10:22
	TV broadcasting			11:00 - 13:00
	Finish last Rider	Place du Rendez-Vous		12:30
Aigle-CMC	Werbekolonne			11:50 - 12:45
	Start 1 st Rider	Allée Ferdi Kübler		09:37
	Start last Rider	Allée Ferdi Kübler		11:45



STAGE		LOCATION	KM	TIMES
3rd stage	Monday, 17th June	Vevey - Champagne	125.6	
Vevey	Permanence Start	Showtruck, Place du Marché		11:30 - 13:15
	Riders Sign-In	Showtruck, Place du Marché		12:20 - 13:20
	VIP Zone	Place du Marché		11:30 - 14:00
	Start			13:30
Champagne	Permanence finish	Chem. de Praz 2		14:00 - 18:00
	Media centre finish	Chem. de Praz 2		12:00 - 21:00
	Werbekolonne			12:30 - 16:00
	Village	Chem. de Praz 2		14:30 - 17:30
	VIP Zone	Chem. de Praz 2		14:30 - 17:30
	TV broadcasting			15:30 - 17:30
	1 st passage finish	Chem. de Praz 2		16:27
	Finish	Chem. de Praz 2		17:00
4th stage	Tuesday, 18th June	Champagne - Champagne	127.5	
Champagne	Permanence	Chem. de Praz 2		11:30 - 18:00
	Media centre	Chem. de Praz 2		11:00 - 21:00
	Final Pressconf. TdS Women 2024	In MixedZone at ShowTruck		11:00 - 11:30
	Riders Sign-In	Chem. de Praz 2		12:20 - 13:20
	Start			13:30
	Village	Chem. de Praz 2		12:15 - 17:30
	VIP Zone	Chem. de Praz 2		12:15 - 17:30
	Werbekolonne			12:30 - 16:00
	TV broadcasting			15:00 - 17:30
	Finish	Chem. de Praz 2		17:00



THE KEY

SITES

Mandatory Passing Point

Flame Rouge

KM 0

TdS Bike Station Visitors

Village

Permanence Start

Permanence Finish

Start

Finish

Official

Direktion / UCI

Meetings

VIP Zone

VIP Drivers

Publicity

Sports Director

Teams

Diversion Sports Directors

Medical Control

Team Presentation

Media Center

TV-Compound

Police

Sponsors

P Teams

P VIP-Guests

P Sponsors

P Publicity

P Media

P TV

Public transport stop

RACE

Hors Catégorie

Catégorie 1

Catégorie 2

Catégorie 3

REACT Sprint

TISSOT Timing Sprint

Start

Finish

Intermediate Time

Green Zone

Feeding Zone

Speed bump

Railroad Crossing

Caution

Tunnel

**CODE OF CONDUCT****REDUCE EMISSIONS**

switch off the engine when waiting longer than 10 s

**RESPECT**

the instructions given by the race organization

**READ THE ROADBOOK**


Prepare the stage in advance and note distinctive features

**CONTROL VEHICLE**

Check it visually every time before driving

**SEATBELTS**


Their use is obligatory in both the front and rears seats

**KEEP HEADLIGHTS ON**

Headlights are to be used constantly on dipped beam

**REGULATE SPEED**

according to the situation and keep a safe distance between vehicles

**REMAIN ATTENTIVE**

to road signs and the traffic rules

**DRIVE CLEAN**

Zero tolerance for any psychotropes and alcohol

**CELL PHONES**

Drivers are prohibited from using them

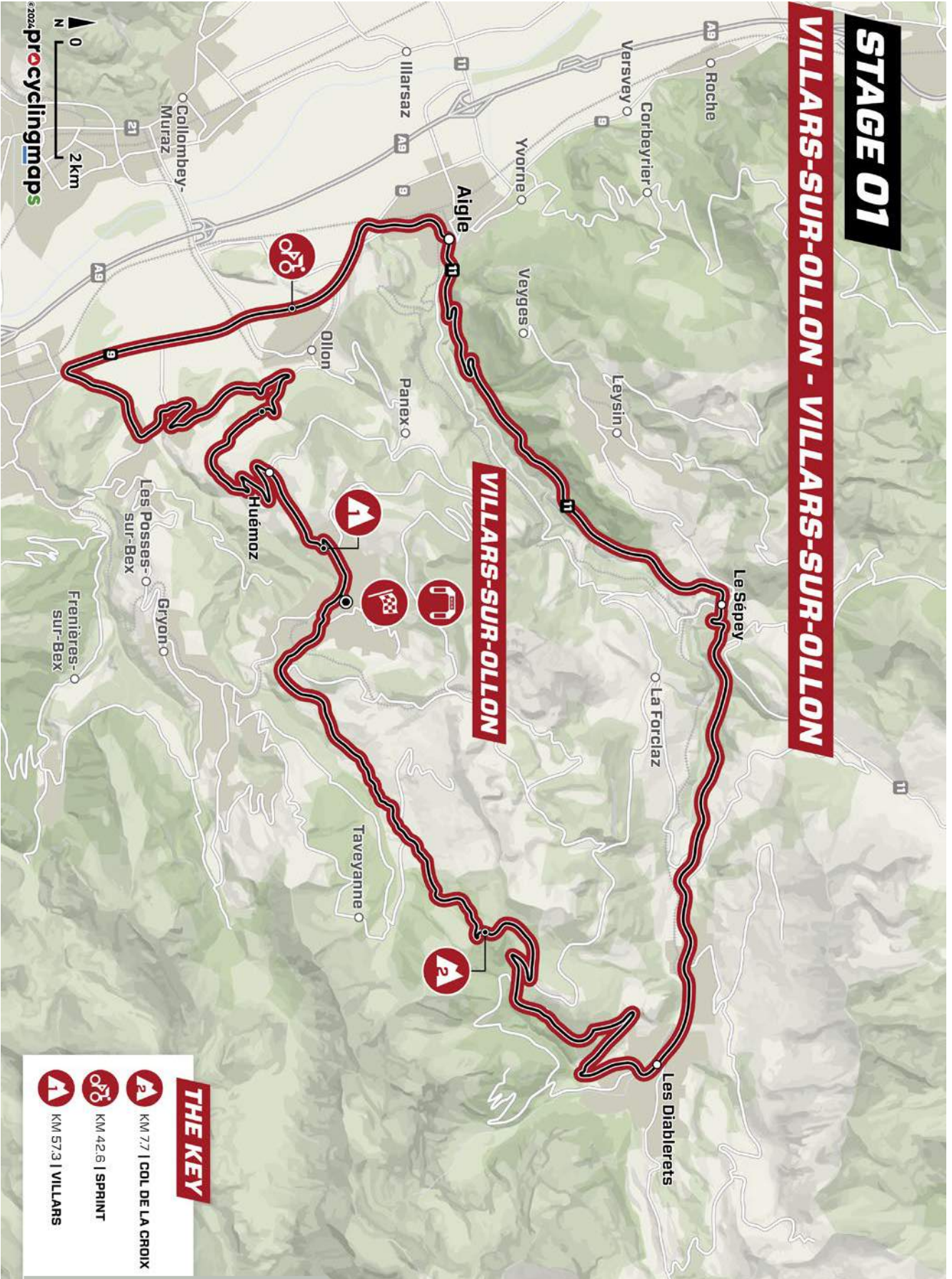
**U-TURNS NOT ALLOWED**

Oncoming traffic is strictly forbidden on the race course



1ST STAGE

**VILLARS SUR OLLON -
VILLARS SUR OLLON**





TRAFFIC PLAN VILLARS-SUR-OLLON



GPS PPO Finish

46.277865
6.970902



GPS PPO Start

46.277865
6.970902

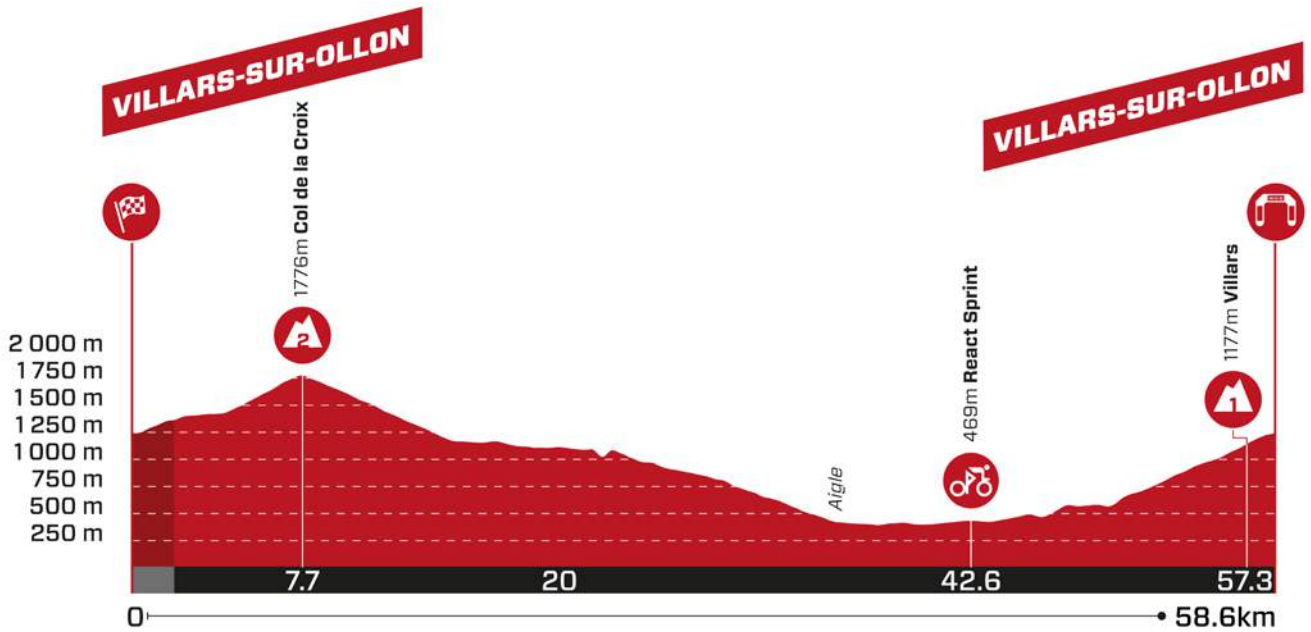


Start Point | Parking Du Rendez Vous, Villars-sur-Ollon
Finish Line | Route du Roc, Villars-sur-Ollon
Team Parking | Route des Layeux, Villars-sur-Ollon
Distance from Team Parking | 400 m
Permanence | Grande Salle de Villars, Route du Village 6, Villars-sur-Ollon
Riders Signin | Parking Du Rendez Vous, Villars-sur-Ollon
Diversion Sport Directors | Avenue Central – 150m before Finishline

- | | |
|----------------------------|---------------------------|
| 1 Village | 16 Medical Control |
| 2 Permanence Finish | 18 Media Center |
| 9 VIP Zone | 19 TV-Compound |
| 10 VIP Drivers | P P Teams |
| 13 Sports Director | P P Publicity |



RACE SCHEDULE



Ascent	▲ 1530 m	Total time	1 h 38 min
Descent	▼ 1530 m	Average Speed	36 km/h

m ü. M.	km	km	Location	Advertising convoy	Average speed km/h			
					34	36	38	
	Neutralisation 1.1 km		Route du Roc – Avenue Central – Route des Hotels		11:00	11:00	11:00	
	1251	0.0	58.6	Km 0, Route du Col de la Croix		11:06	11:06	11:06
	1434	3.8	54.8	Route de la Col de la Croix	Beginning of the climb	11:16	11:15	11:15
	1775	7.7	50.9	Col de la Croix	GPM	11:28	11:27	11:26
	1167	16.2	42.4	Turn left, Rue de la Gare		11:36	11:34	11:33
	1159	16.9	41.7	Turn left, Route du Pillon		11:37	11:35	11:34
	1154	17.1	41.5	Route du Pillon	Green Zone	11:37	11:36	11:34
	1076	24.2	34.4	Turn left, Route du Col des Mosses		11:47	11:45	11:43
	428	35.3	23.3	Aigle		11:57	11:55	11:52
	427	35.4	23.2	Avenue des Ormonts	Railroad parallel on the right side	11:58	11:55	11:52
	417	35.9	22.7	Turn left, Avenue Chevron	Road islands 5x	11:58	11:55	11:53
	435	36.2	22.4	Avenue de Chamossaire	Rail crossing	11:59	11:56	11:54
	420	37.4	21.2	Turn right, Route d'Ollon	Pillar on the right side	12:01	11:58	11:55
	410	38.7	19.9	Roundabout right, Route d'Ollon	Railroad crossing	12:03	12:00	11:57
	416	39.1	19.5	Ollon		12:04	12:01	11:58
	418	39.9	18.7	Route d'Ollon	Green Zone	12:05	12:02	11:59
	399	40.5	18.1	Roundabout straight, Route du Grand Saint Bernard		12:06	12:03	12:00
	400	40.6	18.0	Route du Grand Saint Bernard	Railroad crossing	12:06	12:03	12:00
	422	42.6	16.0	Route du Grand Saint Bernard	Sprint	12:10	12:06	12:03
	422	43.7	14.9	Turn left, Route d'Aigle	Road island	12:11	12:07	12:04
	423	43.8	14.8	Turn left, Route des Mines de Sel		12:11	12:07	12:04
	481	45.5	13.1	Les Dévens	Speed bump	12:14	12:10	12:07
	493	45.7	12.9	Turn left, Rte des Mines de Sel		12:15	12:11	12:07



	m ü. M.	km	km	Location	Adver- tising convoy	Average speed km/h		
						34	36	38
	492	45.8	12.8	Rte des Mines de Sel	Bridge / narrow passage	12:15	12:11	12:08
	492	45.9	12.7	Salaz		12:15	12:11	12:08
	498	46.0	12.6	Turn left, Route de Salaz		12:15	12:11	12:08
	467	46.5	12.1	Turn right, Route de l'Abbaye		12:16	12:12	12:08
	502	46.7	11.9	Les Fontaines		12:16	12:12	12:09
	502	46.8	11.8	Turn right, Route du Pissot	Narrow passage	12:17	12:13	12:09
	561	47.5	11.1	Antagnes	Road narrowing right	12:19	12:15	12:11
	583	47.6	11.0	Turn left, Le plat d'Antagnes	Pillar on the right and left side	12:19	12:15	12:12
	571	50.0	8.6	Turn right, Route de Villars	Beginning of the climb	12:23	12:18	12:15
	994	55.4	3.2	Hueméoz		12:41	12:35	12:31
	1120	56.8	1.8	Chesières		12:46	12:40	12:35
	1175	57.4	1.2	Avenue Centrale	GPM	12:48	12:42	12:37
	1200	58.2	0.4	Villars sur Ollon		12:50	12:44	12:39
	1236	58.4	0.2	Turn left, Route de Roc	Deviation right	12:50	12:44	12:39
	1274	58.6	0.0	Finish		12:51	12:45	12:40



CLIMBS

PRODUCED WITH **veloviewer** POWERED BY **STRAVA**

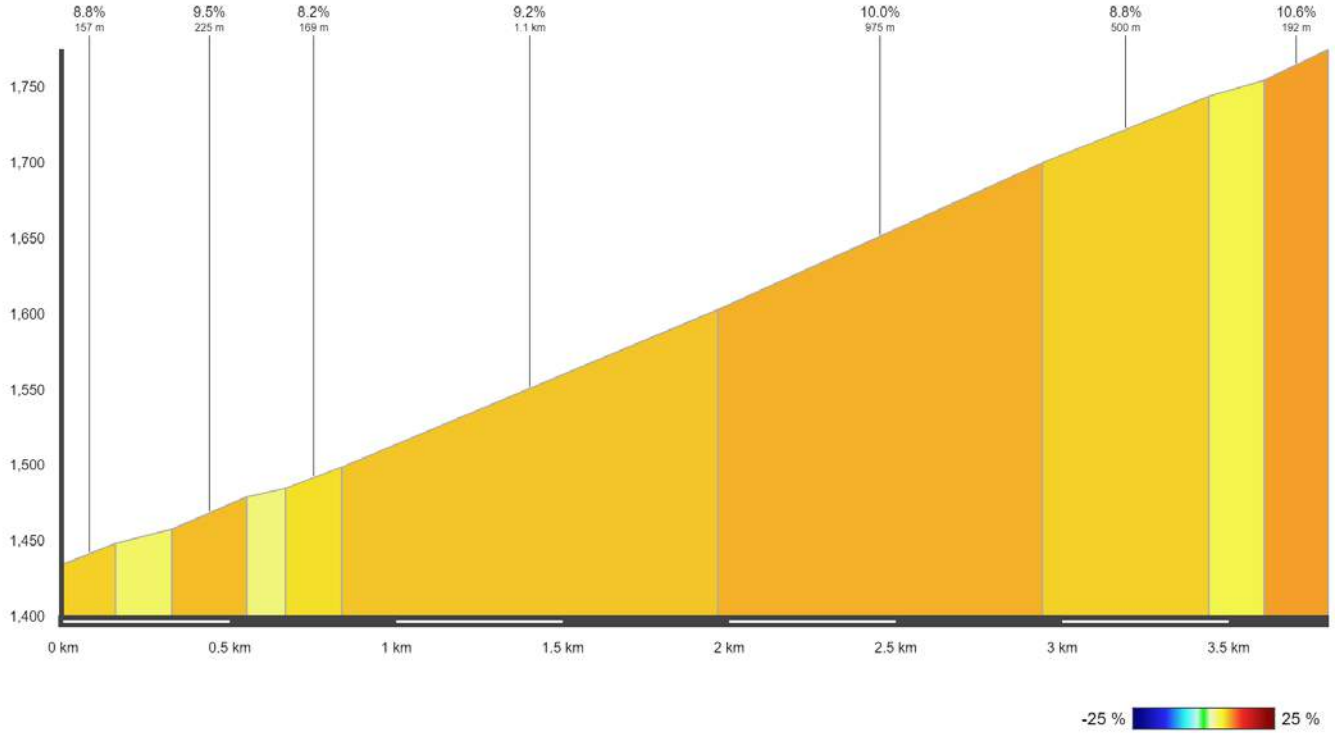


COL DE LA CROIX

Length: 3.8 km

Ø Gradient in %: 8.9

Elevation gain: 340 m

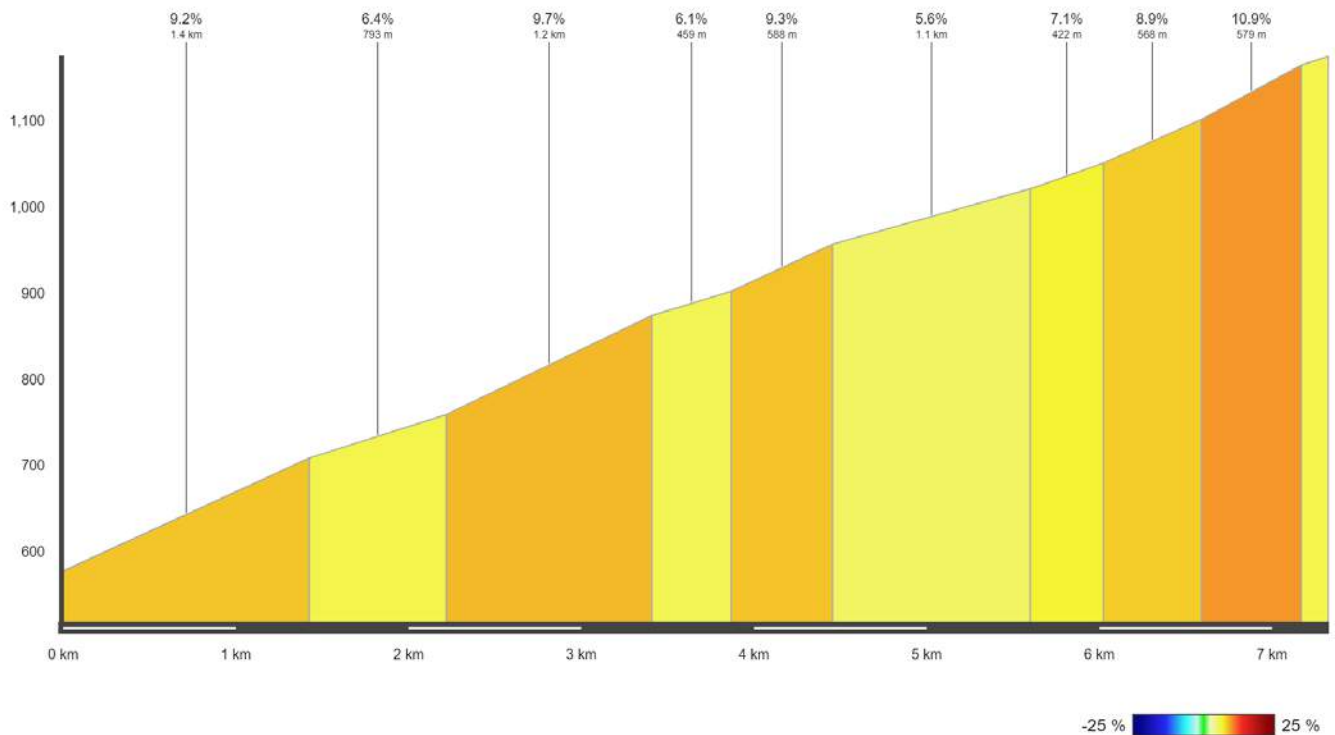


VILLARS SUR OLLON

Length: 7.3 km

Ø Gradient in %: 8.2

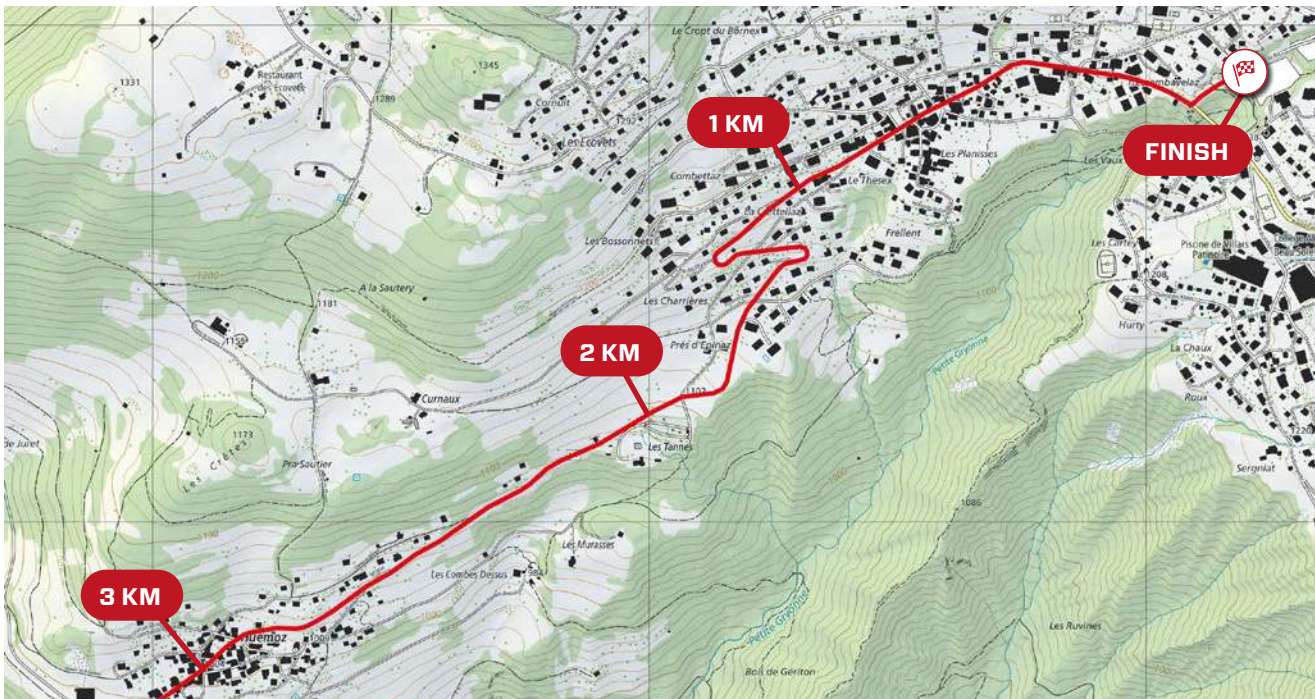
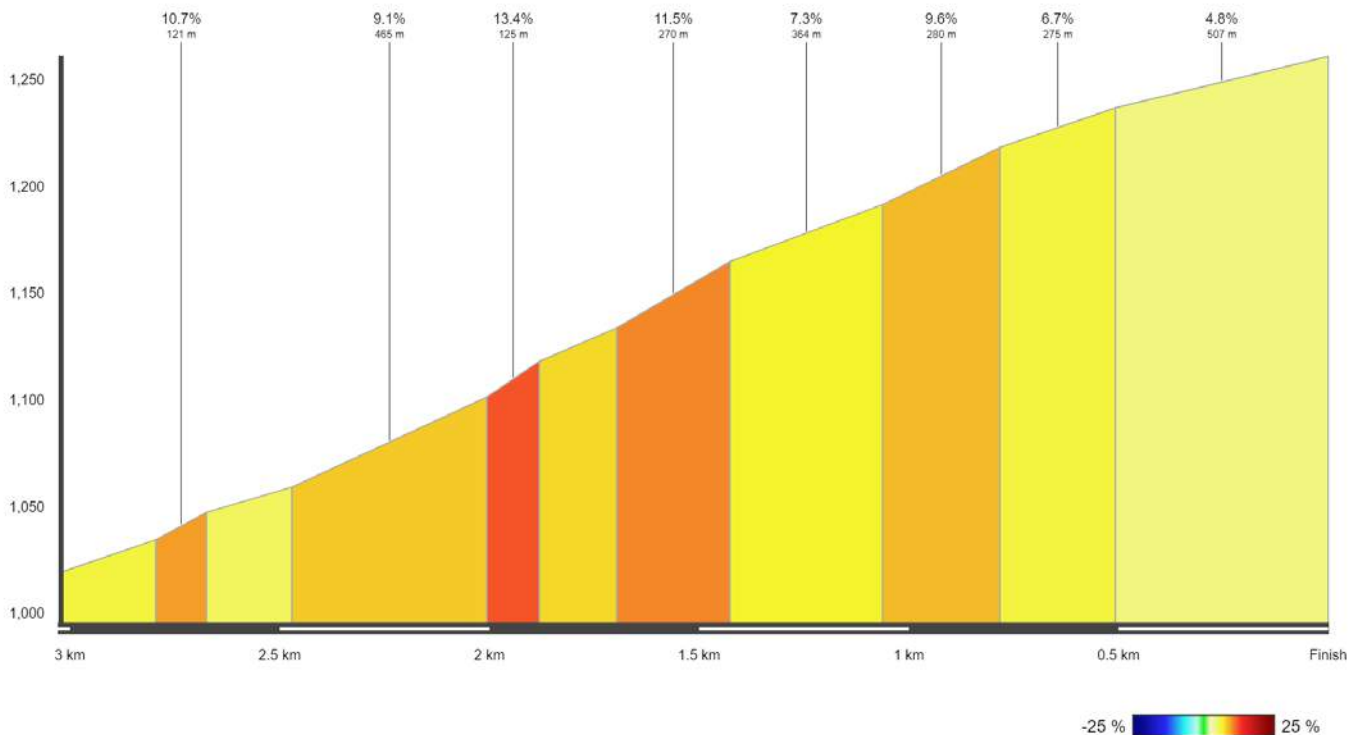
Elevation gain: 597 m





LAST 3 KILOMETERS

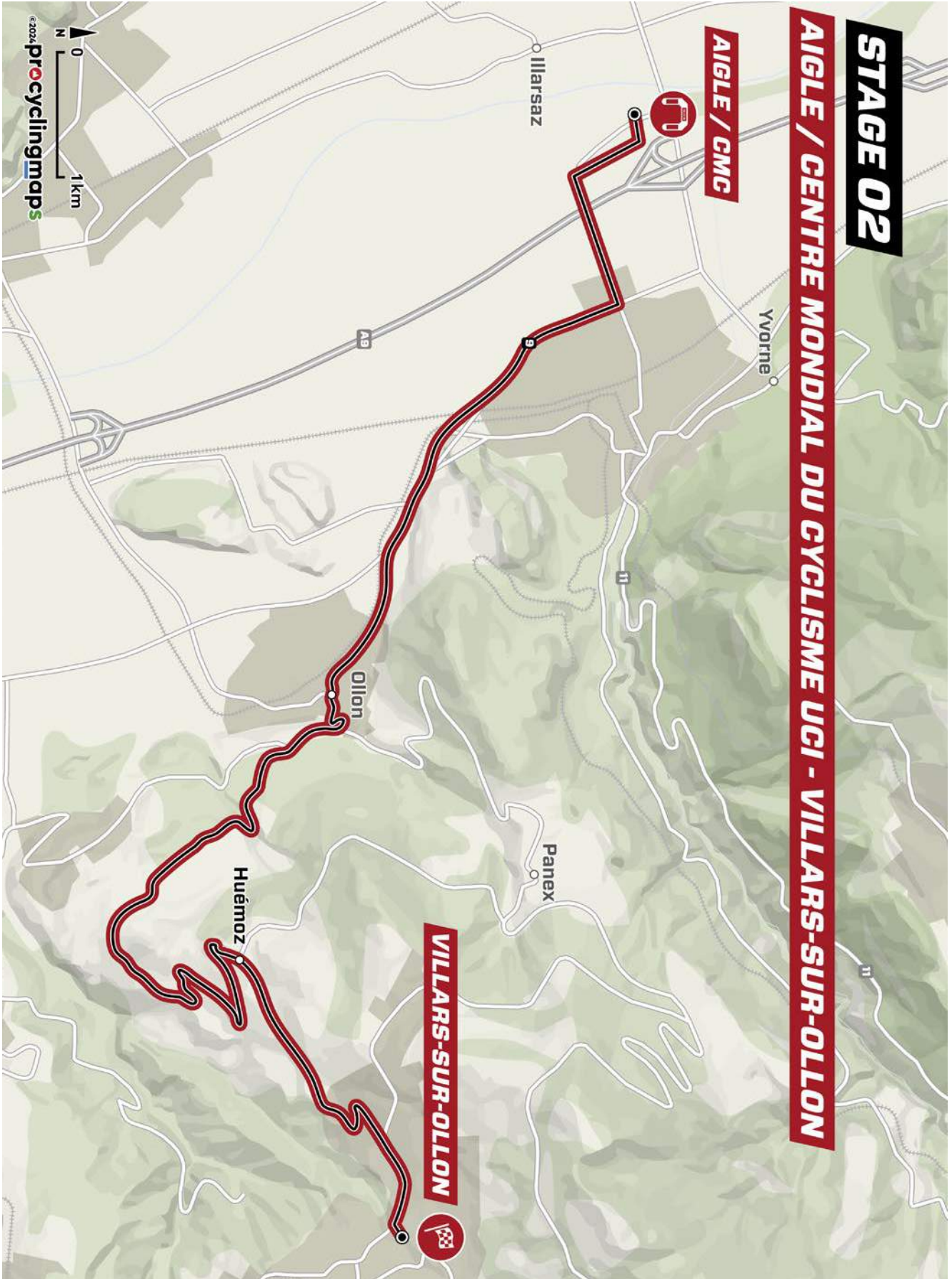
PRODUCED WITH **veloviewer** POWERED BY **STRAVA**





2ND STAGE

*AIGLE / CENTRE MONDIAL DU
CYCLISME UCI - VILLARS-SUR-OLLON*



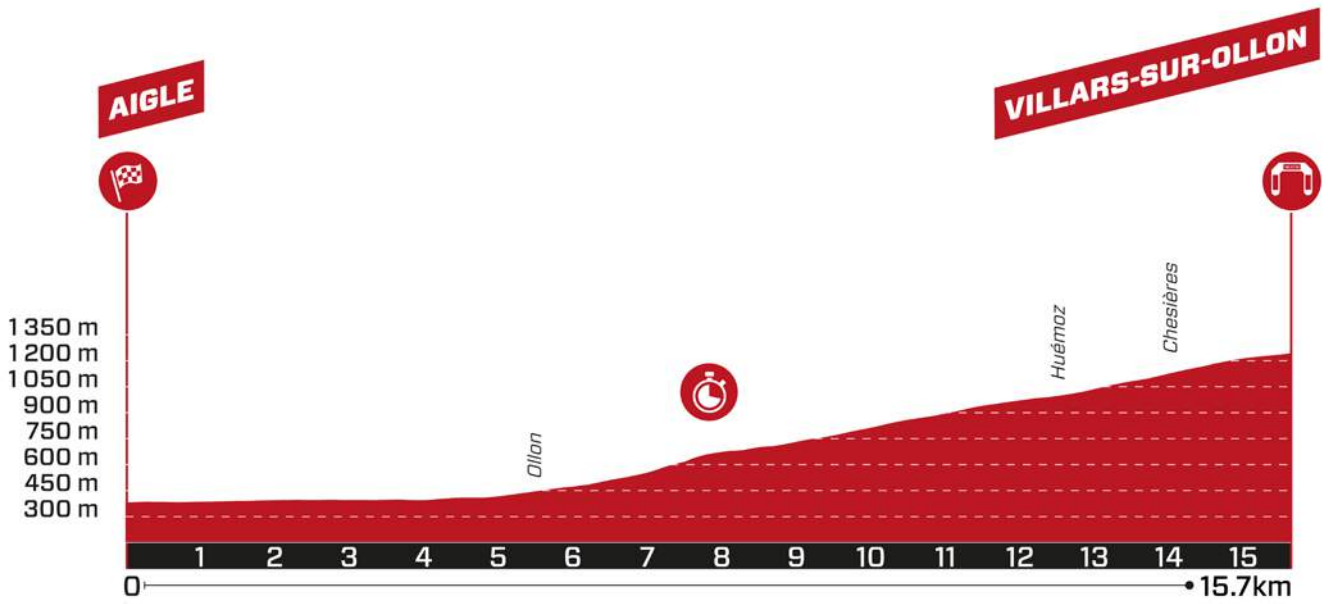


TRAFFIC PLAN AIGLE





RACE SCHEDULE

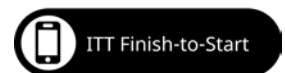


Ascent	▲ 865 m	Total time	44 min 51 sec
Descent	▼ 17 m	Average Speed	21 km/h

m ü. M.	km	km	Ort/Lieu		Adver- tising convoy	1 st start	last start
383	0.0	15.7	Allée Ferdi Kübler, Centre Mondial du Cyclisme			11:50	9:37 11:45
386	0.2	15.5	Turn right, Route Industrielle			11:55	9:37 11:45
384	0.5	15.2	Roundabout straight, Route Industrielle			12:00	9:38 11:46
384	0.8	14.9	Roundabout left, Route d'Evian			12:05	9:38 11:46
396	2.0	13.7	Turn right, Route de Transit			12:10	9:39 11:47
410	4.8	10.9	Roundabout left, Route d'Aigle			12:15	9:42 11:50
	425	5.2	10.5	Route d'Aigle	Intermediate Time	12:20	9:43 11:51
	445	5.5	10.2	Ollon		12:25	9:45 11:53
	996	12.5	3.2	Huémoz	Intermediate Time	12:30	10:10 12:18
	1120	14.0	1.7	Chesières		12:35	10:16 12:24
	1236	15.5	0.2	Turn left, Rte du Roc	Deviation right	12:40	10:21 12:29
	1249	15.7	0.0	Finish		12:45	10:22 12:30



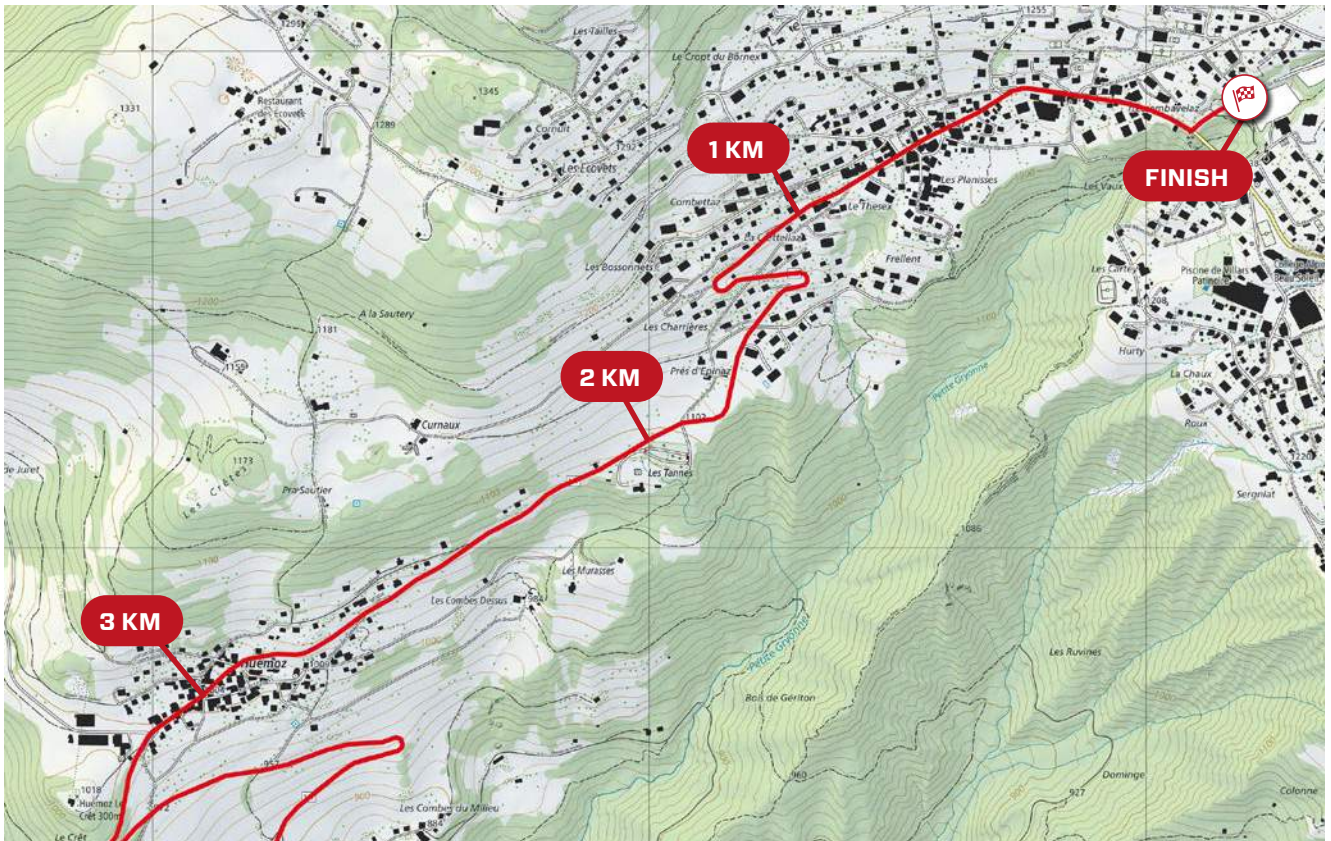
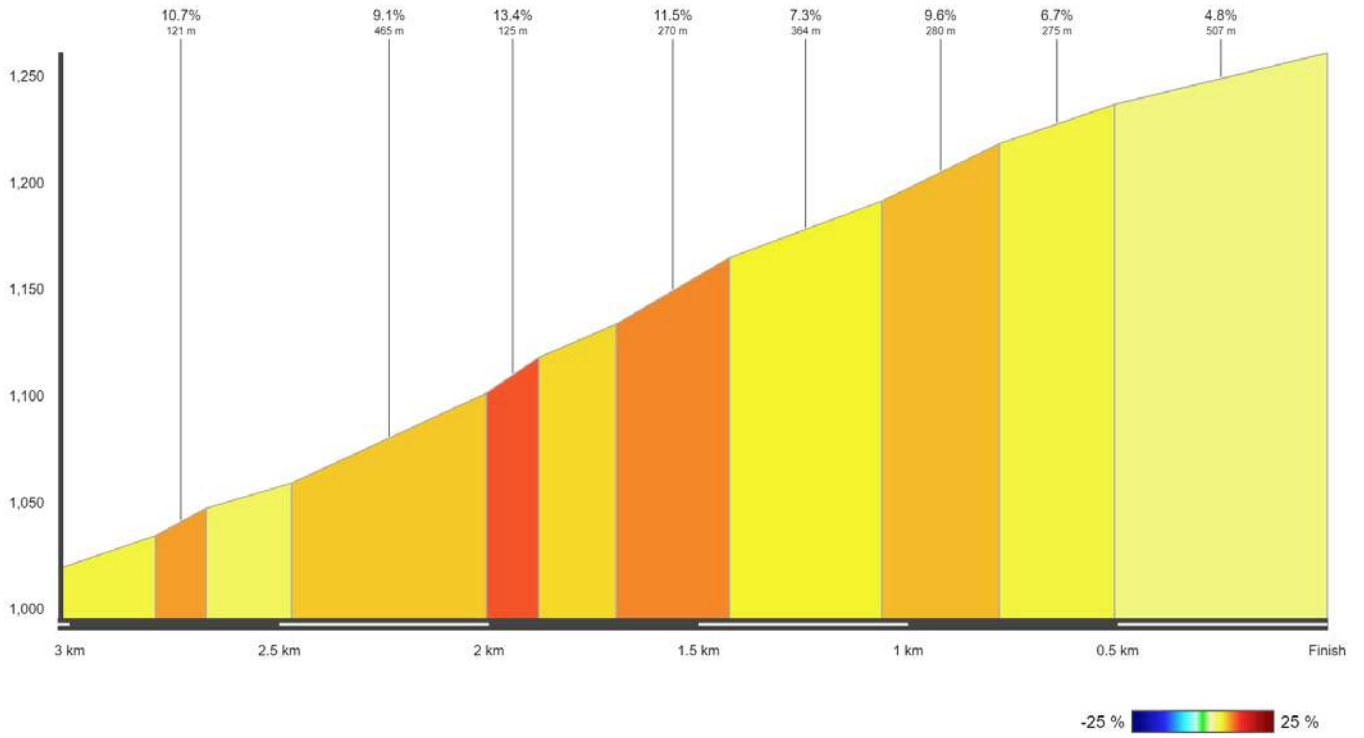
WAY FROM FINISH BACK TO THE START → SCAN THE QR-CODE





LAST 3 KILOMETERS

PRODUCED WITH **veloviewer** POWERED BY **STRAVA**





TRAFFIC PLAN VILLARS-SUR-OLLON



GPS PPO Finish

46.277865
6.970902



Finish Line | Route du Roc, Villars-sur-Ollon
Team Parking | Route des Layeux, Villars-sur-Ollon
Distance from Team Parking | 400 m
Permanence | Grande Salle de Villars, Route du Village 6, Villars-sur-Ollon
Diversion Sport Directors | Avenue Central – 150m before Finishline

- | | |
|----------------------------|--------------------------------------|
| 1 Village | 15 Diversion Sports Directors |
| 2 Permanence Finish | 16 Medical Control |
| 7 Direktion / UCI | 18 Media Center |
| 9 VIP Zone | 19 TV-Compound |
| 10 VIP Drivers | 20 Police |
| 12 Publicity | P P Teams |
| 14 Teams | P P Media |



3RD STAGE VEVEY - CHAMPAGNE





TRAFFIC PLAN VEVEY




Start Point | Place du Marche, Vevey
Team Parking | Place du Marche, Vevey
Distance from Team Parking | 20m
Permanence | Place du Marche, Vevey
Riders SignIn | Place du Marche, Vevey

2 Permanence Start	13 Sports Director
6 Official	14 Teams
9 VIP Zone	20 Police
10 VIP Drivers	P P Teams
12 Publicity	P P VIP-Guests



RACE SCHEDULE












Ascent	▲ 1993 m	Total time	3 h 24 min
Descent	▼ 1920 m	Average Speed	37 km/h

m ü. M.	km	km	Location	Advertising convoy	Average speed km/h
				35	37 39

	Neutralisation 1.5 km		Rue du Torrent – Avenue Nestlé – Rte de Chatel St. Denis		12:30	13:30	13:30	13:30	
	412	0	125.6	Km 0, Route de Chatel St. Denis	12:36	13:36	13:36	13:36	
	450	0.8	124.8	Roundabout left, Rte Principale	12:38	13:38	13:38	13:37	
	594	3.4	122.2	Roundabout left, Rte de Bellevue	12:45	13:46	13:45	13:45	
	582	3.5	122.1	Chardonne	12:45	13:46	13:45	13:45	
	578	5.3	120.3	Turn right, Chem. des Curnilles	Beginning of the climb	12:48	13:48	13:48	13:47
	721	6.5	119.1	Chemin des Curnilles	GPM	12:52	13:53	13:52	13:51
⚠	719	6.7	118.9	Turn left, Rte de Cremières	Narrow road	12:52	13:53	13:52	13:51
	713	6.8	118.8	Cremières		12:52	13:53	13:52	13:51
	679	7.9	117.7	Turn right, Rte de Cremières		12:53	13:54	13:53	13:52
	674	8.8	116.8	Puidoux		12:54	13:55	13:54	13:53
	656	9	116.6	Turn right, Chem. de la Chapelle		12:54	13:55	13:54	13:53
⚠	657	9.3	116.3	Turn right, Rte du Village	Speed bumps	12:55	13:56	13:55	13:54
	655	10.5	115.1	Turn left, Rte de la Barnum		12:57	13:58	13:57	13:56
	676	11.6	114.0	Turn left, Route de la Barnum		12:58	13:59	13:58	13:57
	684	12.8	112.8	Turn right, Rte de Vevey		13:00	14:02	14:00	13:59
	684	12.9	112.7	Le Pigeon		13:00	14:02	14:00	13:59
	707	14.6	111.0	Forel		13:03	14:05	14:03	14:02
	724	15.5	110.1	Roundabout straight, Route de Moudon		13:05	14:06	14:05	14:03
	759	17	108.6	Roundabout straight, Rte de Moudon		13:07	14:09	14:07	14:05
	746	17.9	107.7	Servion		13:08	14:10	14:08	14:06
	737	18.5	107.1	Roundabout straight, Route Cantonale		13:09	14:11	14:09	14:07
	728	20.6	105.0	Mézieres		13:12	14:14	14:12	14:10
	744	22	103.6	Carrouge		13:14	14:16	14:14	14:12
	679	24.5	101.1	Vucherens		13:16	14:18	14:16	14:14



m ü. M.	km	km	Location	Adver- tising convoy	Average speed km/h			
					35	37	39	
566	27	98.6	Turn right, Rte de Berne		13:19	14:21	14:19	14:17
524	28.9	96.7	Exit direction Oron/Moudon/Eglise/St-Etienne		13:21	14:24	14:21	14:19
524	29	96.6	Turn left, Rte Cantonale		13:22	14:24	14:22	14:19
523	29.1	96.5	Roundabout right, Avenue Eugène Burnand		13:22	14:24	14:22	14:19
523	29.2	96.4	Moudon		13:22	14:24	14:22	14:19
509	30	95.6	Turn left, Av. de Préville		13:23	14:26	14:23	14:21
509	30.2	95.4	Roundabout right, Av. de Préville		13:23	14:26	14:23	14:21
542	31.3	94.3	Turn right, Rte d'Yverdon	Beginning of the climb	13:25	14:28	14:25	14:23
 775	36.1	89.5	Route de Thierrens	GPM	13:40	14:44	14:40	14:37
801	37.7	87.9	Thierrens		13:41	14:45	14:41	14:38
770	38.5	87.1	Roundabout straight, Rte d'Yverdon		13:42	14:46	14:42	14:39
 770	38.9	86.7	Route d'Yverdon	Green Zone	13:42	14:46	14:42	14:39
546	45.5	80.1	Donneloye		13:50	14:54	14:50	14:46
492	46.8	78.8	Turn left, Route de la Barbeyre		13:51	14:56	14:51	14:47
519	47.5	78.1	Gossens		13:53	14:57	14:53	14:49
604	50	75.6	Orzens		13:57	15:02	14:57	14:53
678	52.7	72.9	Nonfaux		14:02	15:07	15:02	14:58
669	52.9	72.7	Turn left, Route des Mises		14:02	15:07	15:02	14:58
657	53.7	71.9	Turn right, Route de Pailly		14:03	15:08	15:03	14:59
618	54.5	71.1	Essertines sur Yverdon		14:04	15:09	15:04	15:00
598	54.8	70.8	Turn left, Route d'Echallens	Road islands 2x	14:05	15:10	15:05	15:00
631	62.5	63.1	Echallens		14:18	15:24	15:18	15:13
626	62.7	62.9	Roundabout straight, Route d'Yverdon	Road island	14:18	15:24	15:18	15:13
621	63.4	62.2	Roundabout right, Avenue des Terreaux		14:19	15:25	15:19	15:14
618	63.8	61.8	Roundabout 2 nd exit, Rte de Cossonay		14:20	15:26	15:20	15:14
597	65.5	60.1	Roundabout right, Rte du Village		14:22	15:28	15:22	15:17
596	65.6	60.0	Saint Barthélemy		14:23	15:29	15:23	15:17
589	68.3	57.3	Roundabout right, Route d'Echallens		14:26	15:33	15:26	15:21
 587	68.4	57.2	Bettens	Road narrowing r & l	14:26	15:33	15:26	15:21
 583	68.8	56.8	Turn right, Vy d'Oulens	Road narrowing r & l	14:27	15:34	15:27	15:22
 585	69.7	55.9	Oulens sous Echallens	Road narrowing r & l	14:29	15:35	15:29	15:23
479	75.2	50.4	Bavois		14:36	15:43	15:36	15:30
448	75.8	49.8	Turn left, Rue de la Gare		14:37	15:44	15:37	15:31
443	78.2	47.4	Turn right, Route d'Orny		14:41	15:48	15:41	15:34
 443	78.5	47.1	Orny	Feeding Zone	14:41	15:48	15:41	15:34
440	81.4	44.2	Orbe		14:45	15:53	15:45	15:39
443	81.6	44.0	Roundabout left, Rte des Granges Saint-Martin		14:46	15:53	15:46	15:39
 460	81.8	43.8	Route de Saint Eloi	Railroad crossing	14:46	15:54	15:46	15:40
 471	82.0	43.6	Roundabout right, Rue du Grand Pont	Speed bumps	14:47	15:55	15:47	15:40
479	82.6	43.0	Roundabout 2 nd exit, Av. de Thienne		14:48	15:56	15:48	15:41
479	83.1	42.5	Roundabout left, Rte de Montcherand	Road islands 2x	14:49	15:56	15:49	15:42
 523	84.4	41.2	Montcherand	Road narrowing right	14:51	15:59	15:51	15:44
529	84.5	41.1	Les Grands Contours	Beginning of the climb	14:51	15:59	15:51	15:44
543	84.9	40.7	Turn right, Rue de Chateau		14:52	16:00	15:52	15:45
 608	86.1	39.5	Route de Sergey	GPM	14:54	16:02	15:54	15:47
612	87.2	38.4	Sergey		14:55	16:03	15:55	15:48
628	88.0	37.6	Turn right, Route de l'Abergement		14:57	16:05	15:57	15:50
631	92.2	33.4	Baulmes		15:04	16:13	16:04	15:56
643	92.6	33.0	Crossing straight, Rue de l'Hotel de Ville		15:05	16:13	16:05	15:57



	m ü. M.	km	km	Location	Advertising convoy	Average speed km/h			
						35	37	39	
	644	92.8	32.8	Turn right, Rue du Clos		15:05	16:13	16:05	15:57
	644	93.0	32.6	Turn left, Rue de Clos	Pillar on the left side	15:05	16:13	16:05	15:57
	608	94.4	31.2		Railroad crossing	15:08	16:17	16:08	16:00
	604	95.7	29.9	Vuiteboeuf		15:10	16:19	16:10	16:02
	596	96.2	29.4	Turn right, Rte de Sainte-Croix		15:11	16:20	16:11	16:03
	582	96.7	28.9	Turn left, Chem. de la Gare	Road island	15:12	16:20	16:12	16:04
	560	98.9	26.7	Orges	Road narrowing r & l	15:15	16:24	16:15	16:07
	564	99.1	26.5	Turn right, Rue des Fontaines		15:15	16:24	16:15	16:07
	564	99.4	26.2	Crossing straight	Pillar	15:15	16:24	16:15	16:07
	541	101.2	24.4	Giez		15:19	16:28	16:19	16:10
	530	101.7	23.9	Turn right, Route de Grandson		15:19	16:29	16:19	16:11
	474	103.4	22.2	Grandson		15:21	16:31	16:21	16:13
	453	103.7	21.9	Turn right, Chem. du Grandsonnet	Narrow passage	15:22	16:31	16:22	16:13
	436	103.9	21.7	Turn left, Rue Basse		15:22	16:31	16:22	16:13
	456	105.4	20.2	Rue de Neuchatel	Sprint	15:24	16:34	16:24	16:15
	448	105.7	19.9	Rue de Neuchatel	Green Zone	15:25	16:35	16:25	16:16
	448	106.0	19.6	Roundabout left, Rue du Moulin		15:25	16:35	16:25	16:16
	447	106.2	19.4	Roundabout straight, Rue du Moulin		15:25	16:35	16:25	16:17
	445	106.4	19.2	Roundabout straight, Rue du Moulin		15:25	16:35	16:25	16:17
	445	106.6	19.0	Champagne		15:26	16:36	16:26	16:17
	445	106.8	18.8	Turn right, Chemin du Champ du Pont		15:26	16:36	16:26	16:17
	443	107.1	18.5	Turn left, Chemin de Praz		15:26	16:36	16:26	16:18
	447	107.3	18.3	Passage finishline		15:27	16:37	16:27	16:18
	448	107.4	18.2	Turn right, Rue du Village		15:27	16:37	16:27	16:18
	456	107.9	17.7	Turn left, Rue des Paquières		15:28	16:37	16:28	16:19
	468	108.3	17.3	Rue de Saint-Maurice	Beginning of the climb	15:28	16:37	16:28	16:19
	729	112.4	13.2	Vaugondry		15:41	16:51	16:41	16:31
	760	112.6	13.0	Route de Champagne	GPM	15:42	16:53	16:42	16:33
	762	112.7	12.9	Turn left, Rte de Romairon		15:42	16:53	16:42	16:33
	754	113.1	12.5	Turn left, Route de Fontaines		15:43	16:53	16:43	16:33
	587	115.3	10.3	Fontaines sur Grandson		15:45	16:56	16:45	16:35
	566	115.4	10.2	Turn right, Rte de Champagne		15:45	16:56	16:45	16:36
	565	115.5	10.1	Turn left, Rte de Fiez		15:45	16:56	16:45	16:36
	539	116.0	9.6	Fiez	Speed bumps 3x	15:46	16:57	16:46	16:36
	487	118.5	7.1	Turn right		15:49	17:00	16:49	16:39
	518	119.8	5.8	Giez		15:52	17:03	16:52	16:42
	521	120.2	5.4	Turn left, Rte de Grandson		15:52	17:03	16:52	16:42
	474	121.9	3.7	Grandson		15:54	17:05	16:54	16:44
	453	122.1	3.5	Turn right to Chem. du Grandsonnet		15:54	17:06	16:54	16:44
	436	122.3	3.3	Turn left, Rue Basse		15:55	17:06	16:55	16:44
	448	124.0	1.6	Rue de Neuchatel	Green Zone	15:58	17:09	16:58	16:47
	448	124.3	1.3	Roundabout left, Rue du Moulin		15:58	17:09	16:58	16:47
	447	124.5	1.1	Roundabout straight, Rue du Moulin		15:58	17:10	16:58	16:48
	447	124.7	0.9	Roundabout straight, Rue du Moulin		15:58	17:10	16:58	16:48
	445	125.1	0.5	Champagne		15:59	17:10	16:59	16:48
	445	125.0	0.6	Deviation right 600m before finish		15:59	17:10	16:59	16:48
	445	125.1	0.5	Turn right, Chem. du Champ du Pont		15:59	17:10	16:59	16:48
	443	125.3	0.3	Turn left, Chemin de Praz		15:59	17:11	16:59	16:49
	447	125.6	0.0	Finish		16:00	17:11	17:00	16:49

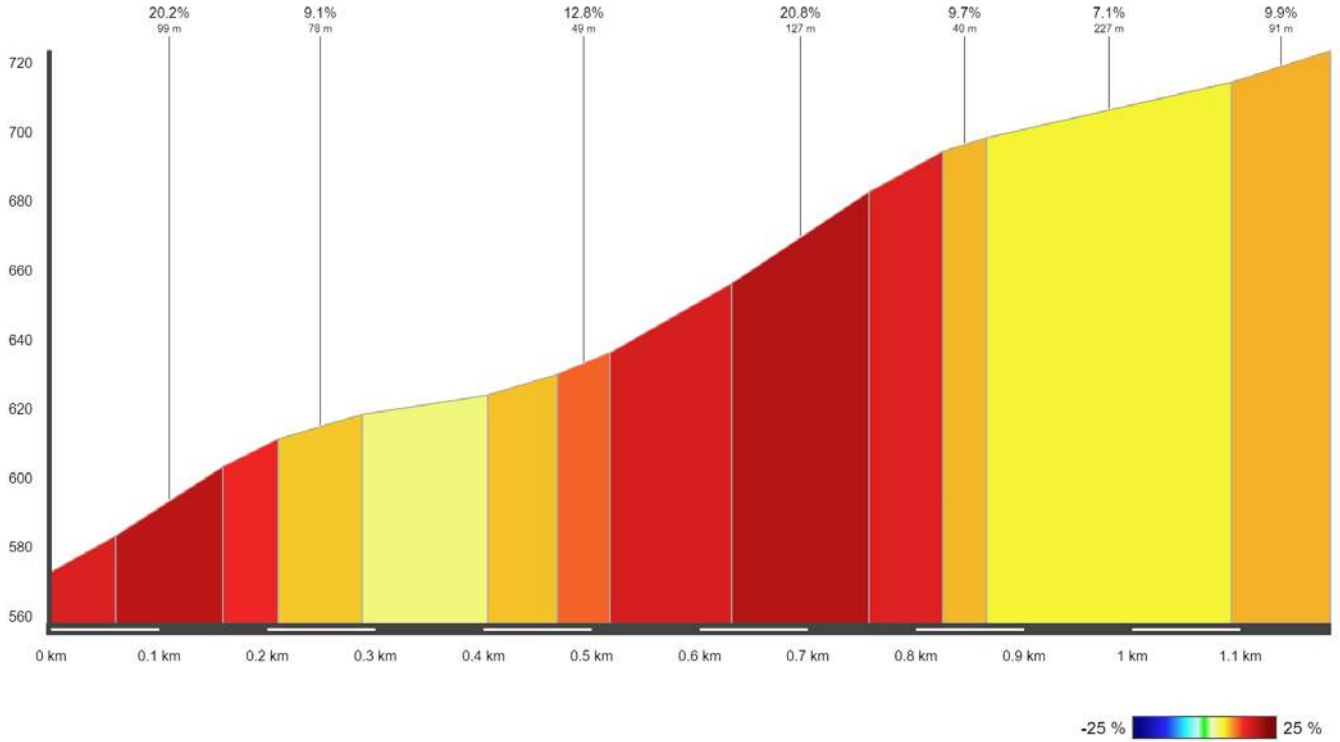


CLIMBS

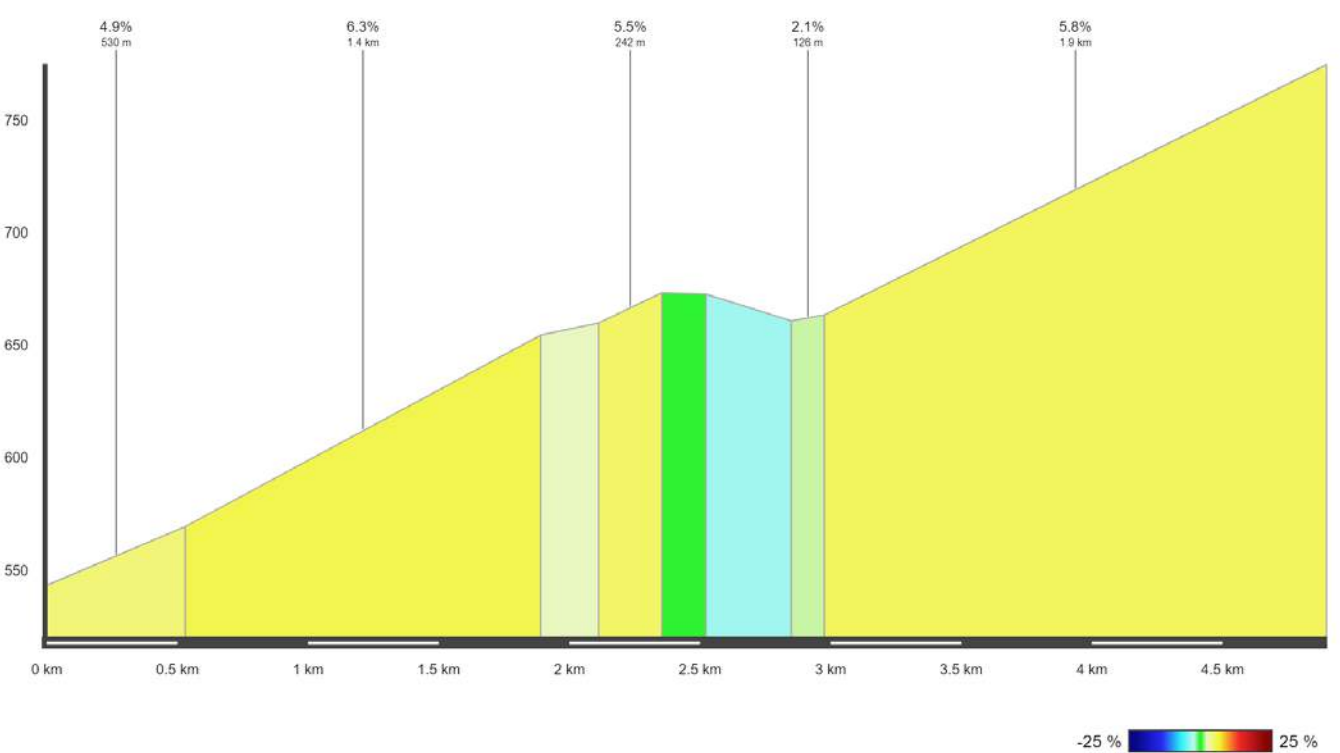
PRODUCED WITH **veloviewer** POWERED BY **STRAVA**



CHEMIN DES COURNILLES Length: 1.2 km Ø Gradient in %: 12.8 Elevation gain: 150 m



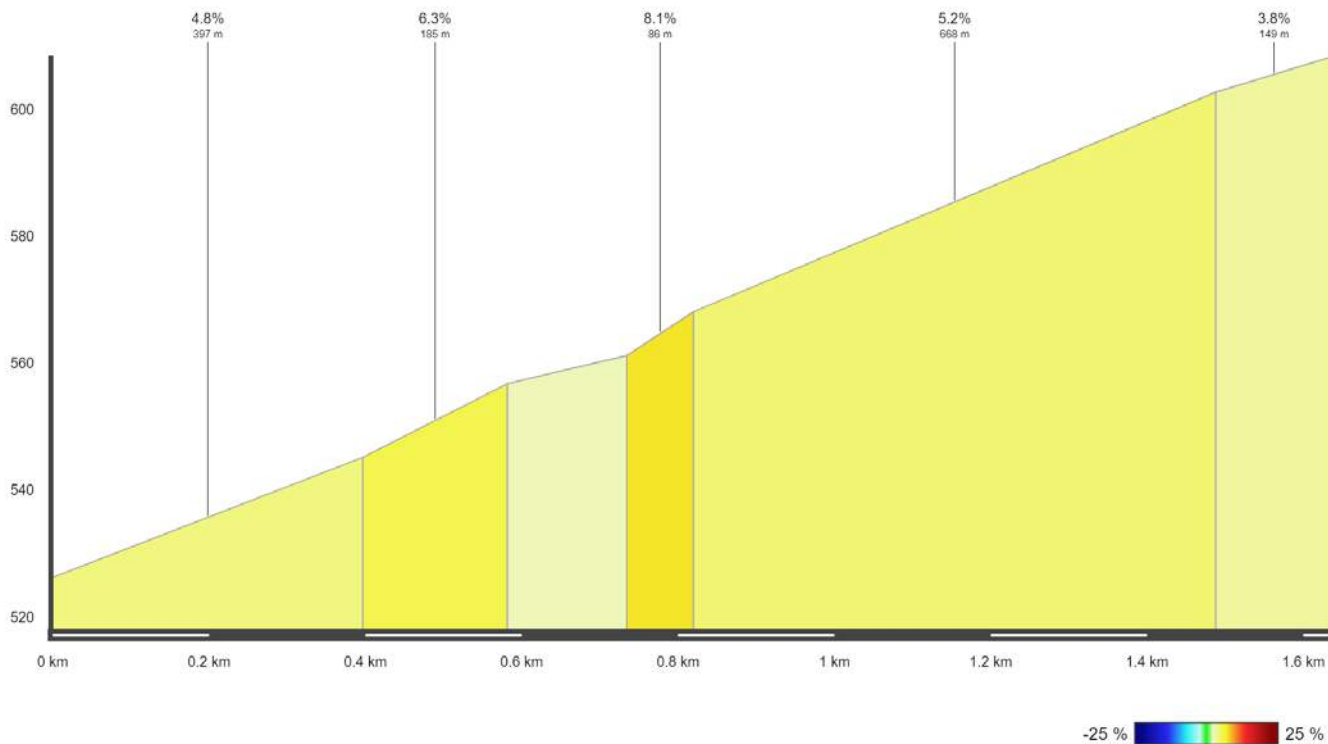
ROUTE DE THIERRENS Length: 4.9 km Ø Gradient in %: 4.7 Elevation gain: 243 m





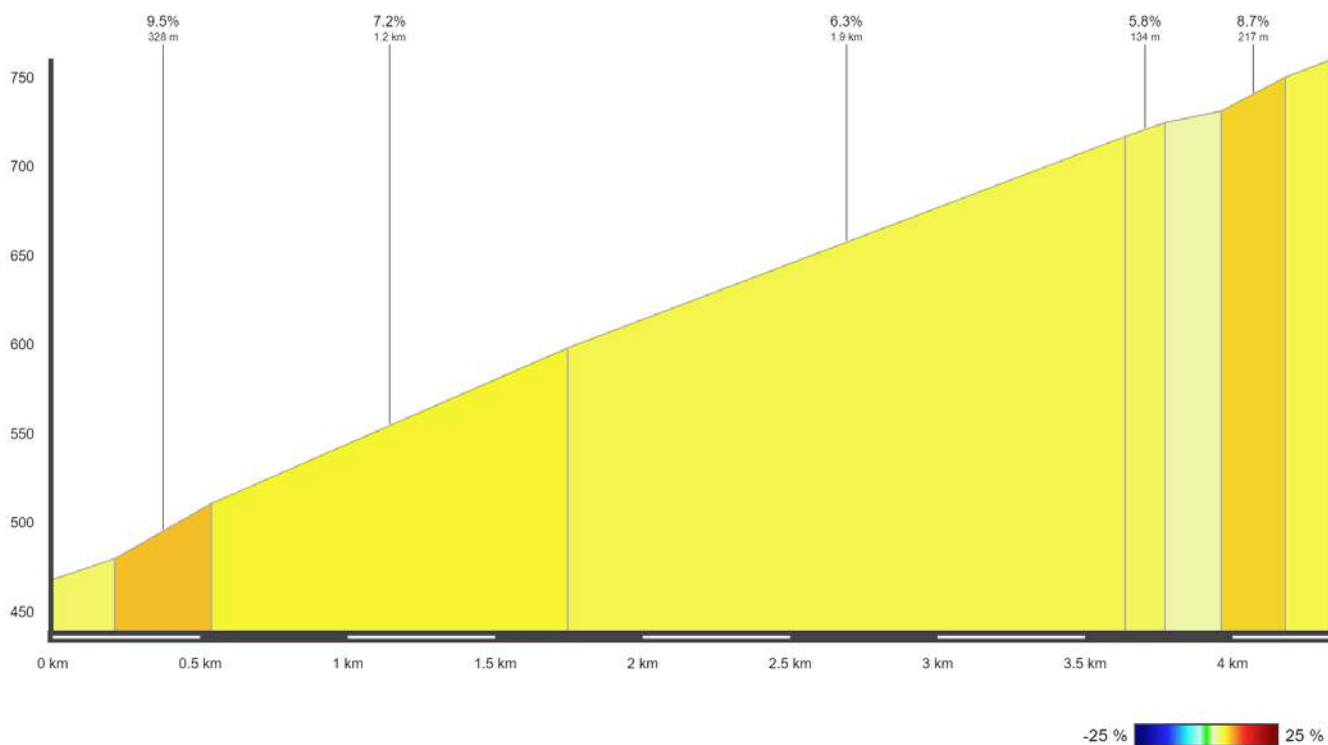
SERGEY

Length: 1.6 km Ø Gradient in %: 5.0 Elevation gain: 82 m



VAUGONDRY

Length: 4.3 km Ø Gradient in %: 6.7 Elevation gain: 292 m



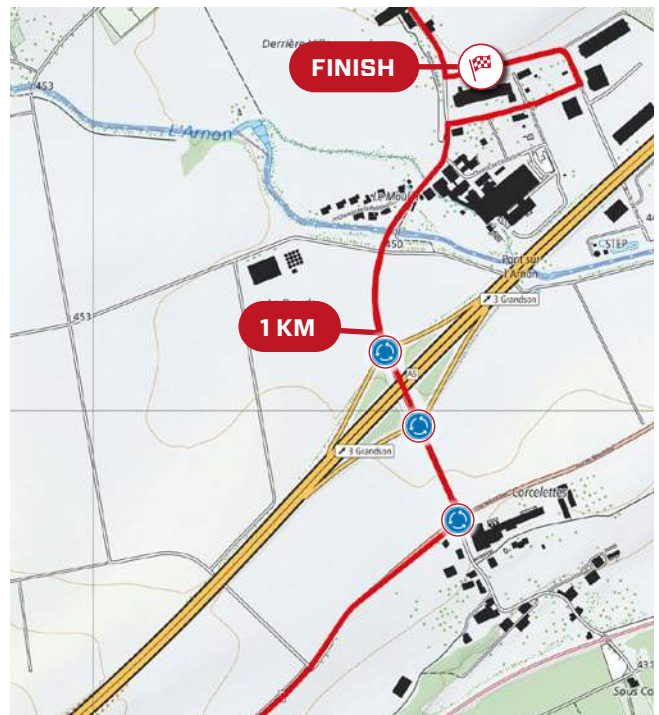
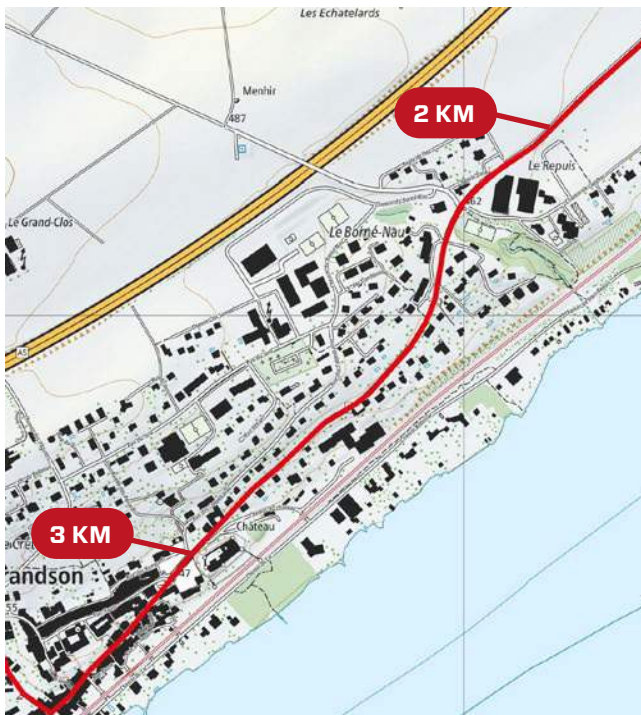


FEEDING ZONE




LAST 3 KILOMETERS

PRODUCED WITH **veloviewer** POWERED BY **STRAVA**





TRAFFIC PLAN CHAMPAGNE



GPS PPO Finish

46.823945
6.658879



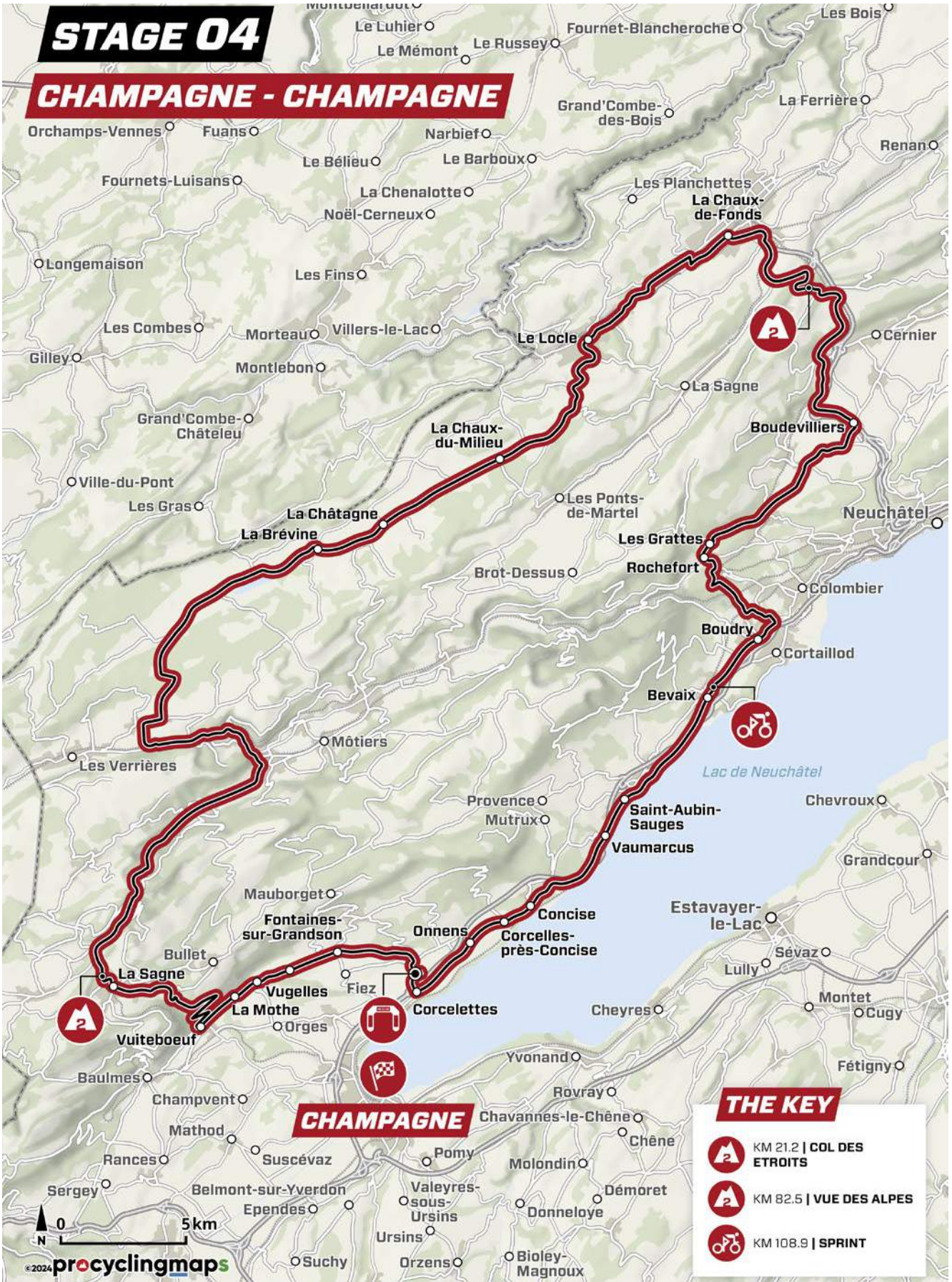
Finish Line | Chemin de Praz, Champagne
Team Parking | Chemin de l'industrie, Champagne
Distance from Team Parking | 400 m
Permanence | Chemin de Praz, Champagne
Riders SignIn | La Fabrique, Chem. de Praz 2, Champagne
Diversion Sport Directors | Rue du Moulin - 540m before Finishline

- | | |
|----------------------------|--------------------------------------|
| 1 Village | 15 Diversion Sports Directors |
| 2 Permanence Finish | 19 TV-Compound |
| 9 VIP Zone | P P Media |
| 13 Sports Director | P P Sponsors |
| 14 Teams | P P VIP-Guests |
| 16 Medical Control | |



4TH STAGE

CHAMPAGNE - CHAMPAGNE





TRAFFIC PLAN CHAMPAGNE



GPS PPO Finish
 46.823945
 6.658879


GPS PPO Start
 46.823945
 6.658879

Start Point | Chemin de Praz, Champagne
Finish Line | Chemin de Praz, Champagne
Team Parking | Chemin de l'industrie, Champagne
Distance from Team Parking | 400 m
Permanence | Chemin de Praz, Champagne
Riders SignIn | La Fabrique, Chem. de Praz 2, Champagne
Diversion Sport Directors | Rue du Moulin – 540m before Finishline

1 Village	15 Diversion Sports Directors
2 Permanence Finish	16 Medical Control
6 Official	19 TV-Compound
9 VIP Zone	P P VIP-Guests
10 VIP Drivers	P P Media
13 Sports Director	P P Sponsors
14 Teams	



RACE SCHEDULE















Ascent	▲ 2124 m	Total time	3 h 26 min
Descent	▼ 2124 m	Average Speed	37 km/h

	m ü. M.	km	km	Location	Advertising convoy	Average speed km/h				
						35	37	39		
				Neutralisation 1.2 km						
				Rue des Paquieres, Route de Boraz		12:30	13:30	13:30	13:30	
⚠	446	0	127.5	KM 0, Route de Boraz	Road narrowing r & l	12:33	13:33	13:33	13:33	
	566	2.7	124.8	Turn left, Route de Novalles		12:40	13:41	13:40	13:40	
⚠	561	4.8	122.7	Novalles	Road narrowing r & l	12:43	13:44	13:43	13:43	
	524	6.3	121.2	Vugelles		12:45	13:45	13:45	13:44	
	532	7.3	120.2	La Mothe		12:46	13:46	13:46	13:45	
⚠	594	8.9	118.6	Vuiteboeuf	Road narrowing r & l	12:49	13:50	13:49	13:49	
	588	9.2	118.3	Turn left, Route de Vugelles		12:50	13:51	13:50	13:49	
	596	9.4	118.1	Turn right, Chemin de la Grande Salle		12:50	13:51	13:50	13:49	
	596	9.5	118	Turn right, Route d'Yverdon		12:50	13:51	13:50	13:50	
	593	9.8	117.7	Route de Sainte Croix	Beginning of the climb	12:50	13:51	13:50	13:50	
	980	17.1	110.4	Chateau St. Croix		13:12	14:14	14:12	14:10	
	1041	18.9	108.6	St. Croix		13:17	14:19	14:17	14:14	
Ⓜ	1149	21.2	106.3	Col des Etroits	GPM	13:23	14:26	14:23	14:20	
	1154	21.4	106.1	Turn right, Richtung Neuchatel		13:23	14:26	14:23	14:20	
⚠	772	29.8	97.7	Buttes	Speed bump	13:35	14:39	14:35	14:32	
⚠	761	30.6	96.9	Rue de la Gare	Railroad crossing	13:36	14:40	14:36	14:33	
	750	32.3	95.2	Fleurier		13:38	14:42	14:38	14:35	
	743	32.9	94.6	Roundabout left, Rue de la Place-d'Armes		13:39	14:43	14:39	14:36	
⚠	743	33.1	94.4	Rue de la Place d'Armes	Railroad crossing	13:39	14:43	14:39	14:36	
⚠	743	33.3	94.2	Rue de la Place d'Armes	Railroad crossing	13:40	14:44	14:40	14:36	
	743	33.4	94.1	Turn left, Route 10		13:40	14:44	14:40	14:37	
	751	33.6	93.9	Roundabout straight, Rue de la Foule		13:40	14:44	14:40	14:37	



	m ü. M.	km	km	Location	Adver- tising convoy	Average speed km/h			
						35	37	39	
	901	36.1	91.4	Hauptstrsse	Tunnel 400m	13:48	14:53	14:48	14:44
	931	37.1	90.4	Roundabout straight, Hauptstrasse		13:49	14:54	14:49	14:45
	942	38	89.5	Turn right, La Gare	Railroad crossing	13:51	14:55	14:51	14:47
	986	39.3	88.2	Les Bayards		13:53	14:58	14:53	14:49
	987	39.4	88.1	Turn right, Qur de Bise		13:53	14:58	14:53	14:49
	1021	40.3	87.2	2225	Green Zone	13:54	14:59	14:54	14:50
	1042	51.1	76.4	La Brévine		14:10	15:15	15:10	15:05
	1043	51.4	76.1	Turn right, Village		14:10	15:16	15:10	15:05
	1044	51.5	76	Turn left, Village		14:10	15:16	15:10	15:05
	1077	57.5	70	La Cachot		14:20	15:26	15:20	15:15
	1075	59.5	68	La Chaux du Milieu		14:24	15:30	15:24	15:19
	1087	62	65.5	Turn left, Le Quartier		14:27	15:34	15:27	15:21
	953	66.3	61.2	Le Locle		14:32	15:39	15:32	15:26
	924	67.2	60.3	Roundabout right, Rue des Envers		14:33	15:40	15:33	15:27
	934	68.1	59.4	Turn left, Rue de la Concorde		14:35	15:42	15:35	15:28
	930	68.6	58.9	Turn left		14:35	15:42	15:35	15:29
	930	68.7	58.8	Roundabout right, Rue de Gérardmer		14:36	15:43	15:36	15:29
	937	68.9	58.6	Roundabout straight, Rue de Gérardmer		14:36	15:43	15:36	15:30
	945	69.4	58.1	Roundabout right, Rue Cantonale		14:37	15:44	15:37	15:30
	1006	70.5	57	Exit direction Le Crét du Locle	Road islands 2x	14:40	15:47	15:40	15:33
	1010	70.8	56.7	Turn left, Rte Cantonale		14:40	15:47	15:40	15:34
	1015	71	56.5	Le Crét du Locle		14:40	15:48	15:40	15:34
	1018	71.1	56.4	Roundabout straight, Crét du Locle	Road islands 2x	14:41	15:48	15:41	15:34
	1014	71.6	55.9	Roundabout straight, Boulevard des Eplatures	Road island	14:41	15:49	15:41	15:35
	1015	72.6	54.9	La Chaux de Fonds	Road islands 2x	14:43	15:50	15:43	15:36
	1011	72.7	54.8	Roundabout straight, Boulevard des Eplatures		14:43	15:50	15:43	15:36
	1006	73	54.5	Roundabout right, Chem. du Grillon		14:43	15:51	15:43	15:37
	1007	73.3	54.2	Roundabout left, Rue Louis Joseph Chevolet	Road island	14:44	15:51	15:44	15:37
	1006	74.4	53.1	Roundabout straight, Rue des Crétets	Road island	14:46	15:53	15:46	15:39
	1008	75.3	52.2	Roundabout right, Boulevard de la Liberté	Road island	14:47	15:55	15:47	15:40
	1029	75.9	51.6	Roundabout right, Boulevard de la Liberté	Traffic divide	14:48	15:56	15:48	15:41
	1037	76.3	51.2	Roundabout right, Boulevard de la Liberté		14:48	15:56	15:48	15:42
	1025	77.1	50.4	Roundabout 1 st exit, Le Reymond		14:50	15:57	15:50	15:43
	1028	77.2	50.3	Le Reymond	Beginning of the climb	14:50	15:57	15:50	15:43
	1080	77.9	49.6	Le Reymond	Feeding Zone	14:51	15:58	15:51	15:44
	1273	82.5	45	La Vue des Alpes	GPM	15:01	16:08	16:01	15:54
	1022	86.4	41.1	Les Hauts Geneveys	Road islands 3x	15:04	16:13	16:04	15:56
	827	88.9	38.6	Roundabout straight, Route de la République		15:07	16:15	16:07	15:59
	765	90.1	37.4	Boudevilliers		15:08	16:16	16:08	16:00
	750	90.5	37	Roundabout right, Route de Coffrane	Road island	15:08	16:17	16:08	16:00
	798	93	34.5	Coffrane		15:12	16:22	16:12	16:04
	798	93.1	34.4	Roundabout straight, Rue de l'Abrevious	Road islands 3x	15:12	16:22	16:12	16:04
	791	94.3	33.2	Roundabout right, Pommereta		15:14	16:23	16:14	16:06
	787	95.8	31.7	Chargeux	Railroad crossing	15:16	16:26	16:16	16:08
	798	96.4	31.1	Turn right, Rte de la Tourne		15:17	16:27	16:17	16:09
	859	98.3	29.2	Turn left, Rte des Grattes		15:21	16:30	16:21	16:12
	850	98.4	29.1	Les Grattes		15:21	16:30	16:21	16:12



m ü. M.	km	km	Location	Adver- tising convoy	Average speed km/h				
									
	773	99.2	28.3	Rochefort	15:22	16:31	16:22	16:13	
	741	99.9	27.6	Turn right, Rte de la Saugé	15:22	16:32	16:22	16:14	
	741	100	27.5	Chambrelieu	Road narrowing r & l	15:22	16:32	16:22	16:14
	635	101.5	26	Turn right, Trois Rods	15:24	16:34	16:24	16:15	
	565	102.5	25	Trois Rods	15:25	16:35	16:25	16:16	
	560	102.9	24.6	Trois Rods	Bridge / narrow passage	15:26	16:36	16:26	16:17
	491	103.1	24.4	Turn left, Route de la Gare	15:26	16:36	16:26	16:17	
	487	103.3	24.2	Turn right, Route de Conrardes	15:26	16:36	16:26	16:17	
	439	104.5	23	Turn right, Route du Vignoble	15:27	16:37	16:27	16:18	
	442	105	22.5	Roundabout straight, Rue Cantonale	15:27	16:37	16:27	16:18	
	478	105.7	21.8	Roundabout straight, Rue Cantonale	15:29	16:39	16:29	16:20	
	478	105.8	21.7	Roundabout straight, Rue Cantonale	15:29	16:39	16:29	16:20	
	492	106.3	21.2	Roundabout straight, Route 5	15:30	16:40	16:30	16:21	
	484	107.3	20.2	Bevaix	Road islands 4x	15:31	16:42	16:31	16:22
	456	109.1	18.4	Rue du Chateau	Sprint	15:34	16:44	16:34	16:24
	456	109.2	18.3	Roundabout right, Chem. des Maladières	15:34	16:44	16:34	16:24	
	447	111	16.5	Roundabout straight, Rue du Littoral	15:36	16:47	16:36	16:27	
	435	112.2	15.3	Saint Aubin	15:38	16:49	16:38	16:28	
	435	115.7	11.8	Roundabout straight, Avenue du Lac	15:43	16:54	16:43	16:33	
	444	116.6	10.9	Roundabout straight, Route Cantonale	15:44	16:55	16:44	16:34	
	458	117.6	9.9	Roundabout straight, Route Cantonale	15:46	16:57	16:46	16:36	
	469	118.1	9.4	Route Cantonale	Green Zone	15:46	16:57	16:46	16:36
	446	120	7.5	Roundabout straight, Route Cantonale	15:49	17:00	16:49	16:39	
	446	120.1	7.4	Concise	15:49	17:00	16:49	16:39	
	442	120.4	7.1	Roundabout straight, Route Cantonale	15:49	17:01	16:49	16:39	
	453	121	6.5	Corcelles	15:49	17:01	16:49	16:39	
	453	121.1	6.4	Roundabout straight, Route Neuve	Speed bump	15:50	17:02	16:50	16:40
	470	122.1	5.4	Roundabout straight, Route Cantonale	15:52	17:03	16:52	16:42	
	475	123	4.5	Onnens	Speed bump	15:53	17:05	16:53	16:43
	453	124	3.5	Roundabout straight, Rue de Neuchatel	15:55	17:06	16:55	16:44	
	441	124.9	2.6	Roundabout straight, Rue de Neuchatel	15:56	17:07	16:56	16:45	
	448	126.2	1.3	Roundabout right, Rue du Moulin	15:58	17:09	16:58	16:47	
	447	126.4	1.1	Roundabout straight, Rue du Moulin	15:58	17:10	16:58	16:47	
	445	126.5	1	Roundabout straight, Rue du Moulin	15:58	17:10	16:58	16:48	
	444	126.8	0.7	Champagne	15:59	17:10	16:59	16:48	
	445	126.9	0.6	Deviation right 600m before finish	15:59	17:11	16:59	16:48	
	445	127	0.5	Turn right, Chem. du Champ du Pont	15:59	17:11	16:59	16:48	
	442	127.2	0.3	Turn left, Chem. de Praz	15:59	17:11	16:59	16:49	
	443	127.3	0.2	Turn left to stay on Chem. De Praz	15:59	17:11	16:59	16:49	
	446	127.5	0	Finish	16:00	17:11	17:00	16:49	



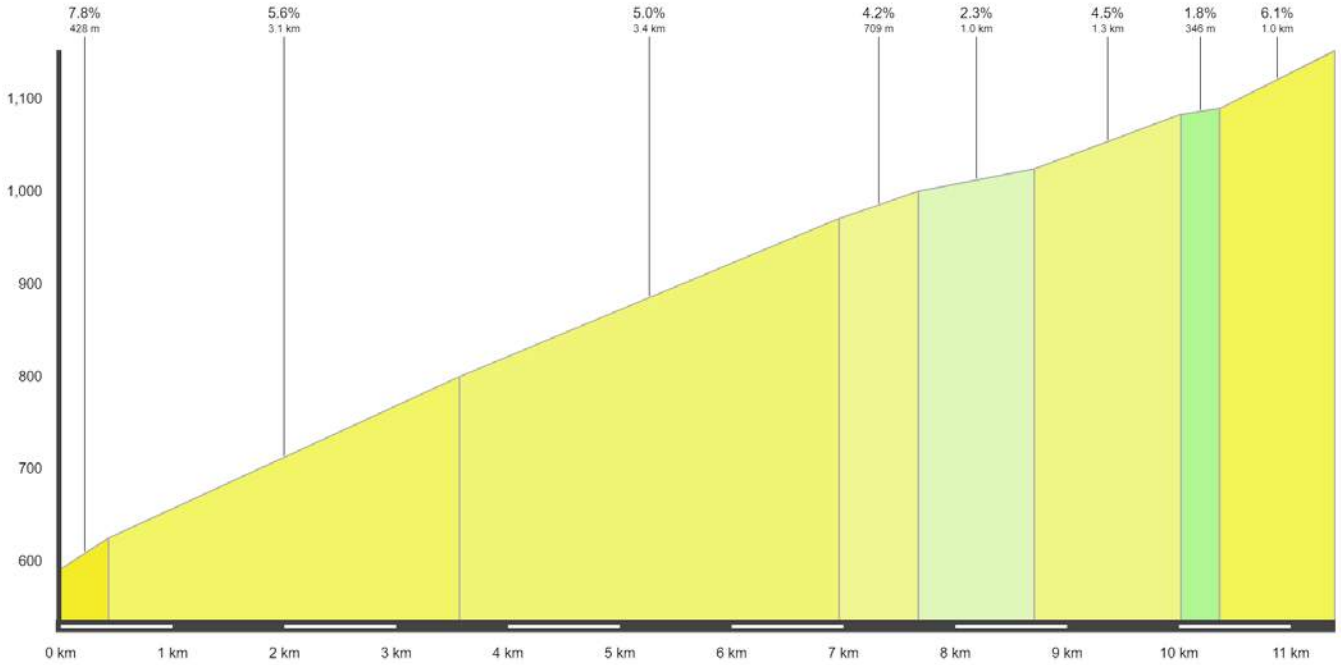
CLIMBS

PRODUCED WITH **veloviewer** POWERED BY **STRAVA**



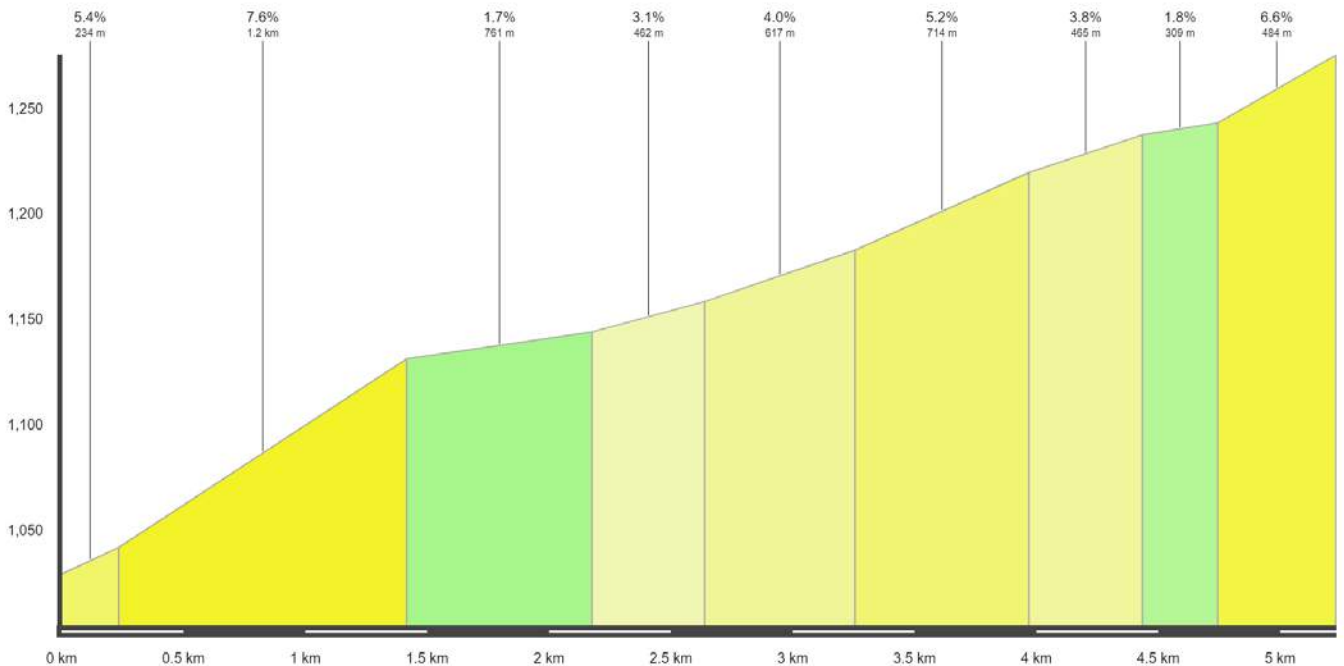
COL DES ETROITS

Length: 11.4 km Ø Gradient in %: 4.9 Elevation gain: 561 m



VUE DES ALPES

Length: 5.2 km Ø Gradient in %: 4.7 Elevation gain: 246 m





FEEDING ZONE



LAST 3 KILOMETERS

PRODUCED WITH **veloviewer** POWERED BY **STRAVA**

